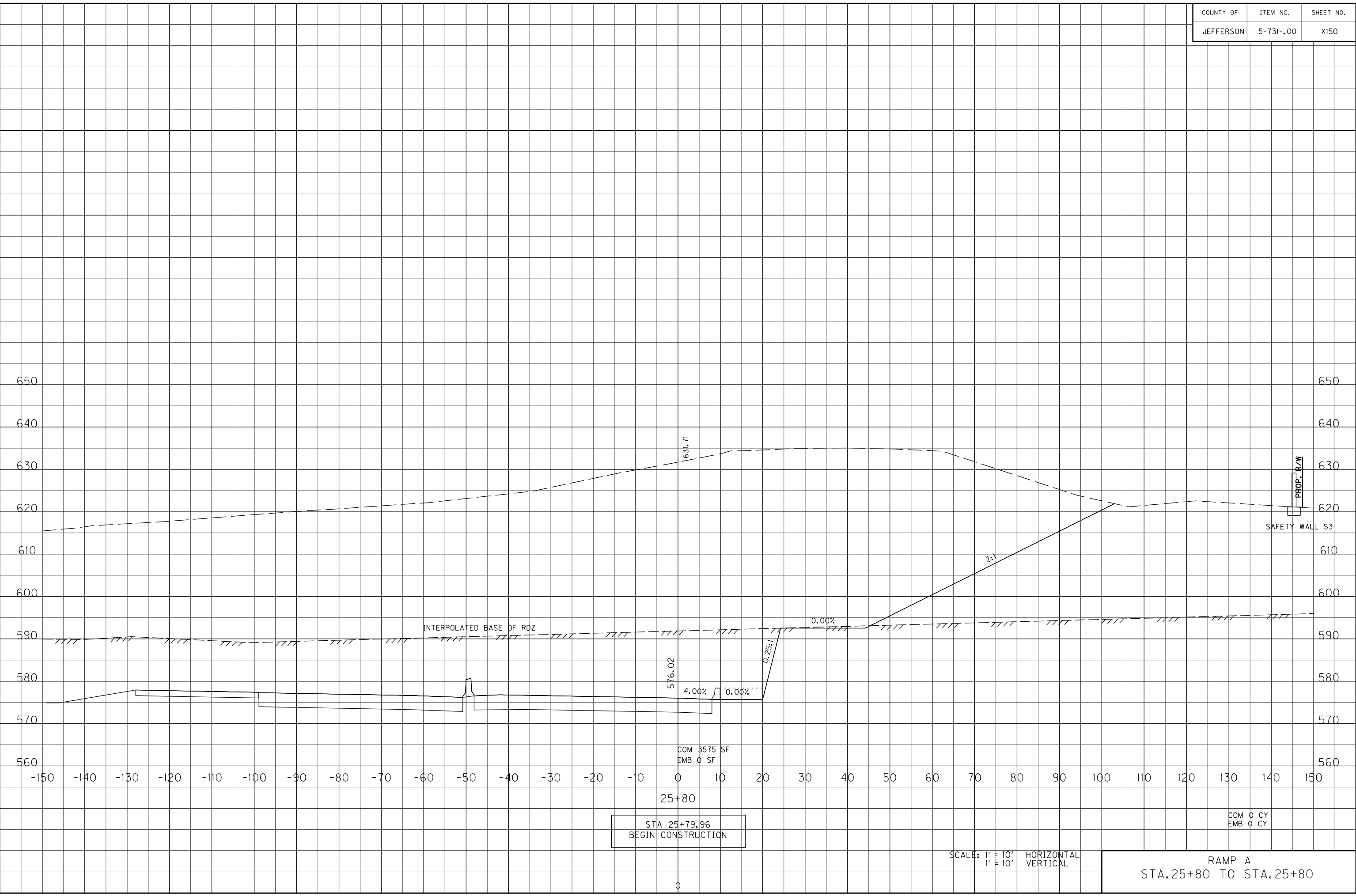


COUNTY OF	ITEM NO.	SHEET NO.
JEFFERSON	5-731-.00	X150

FILE NAME: T:\1865-DESIGN\CONTRACT PLAN SET\ROADWAY\PLAN SET\CROSS-SECTIONS\PR-RAMP CROSS SECTIONS.DGN
 USER: Interonymus
 DATE PLOTTED: November 15, 2011
 E-SHEET NAME:
 MicroStation v8.11.7.180



COM 3575 SF
EMB 0 SF

COM 0 CY
EMB 0 CY

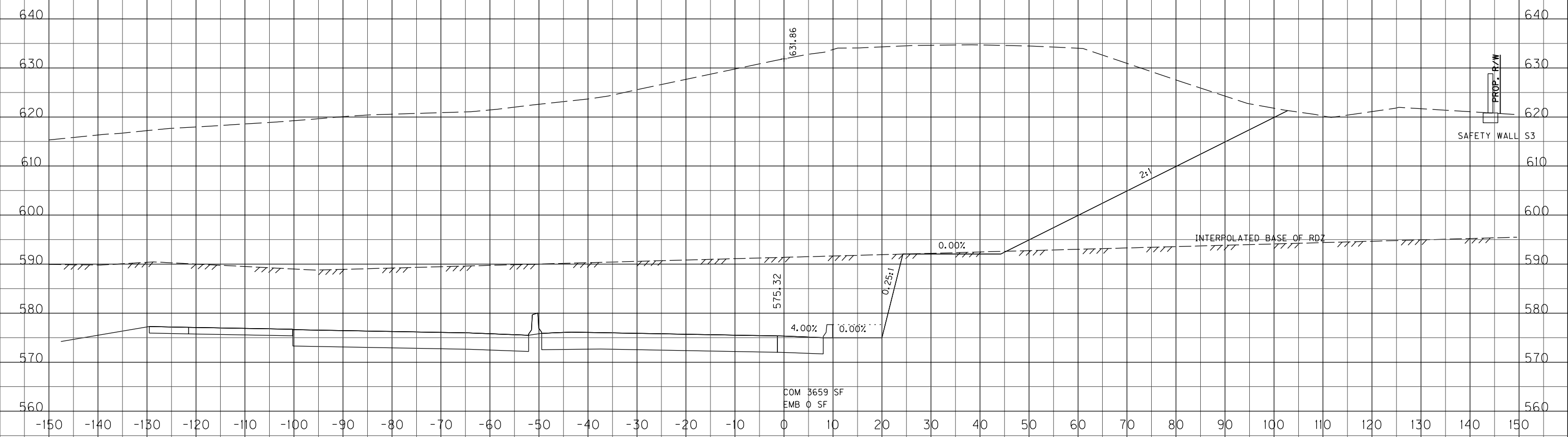
STA 25+79.96
BEGIN CONSTRUCTION

SCALE: 1" = 10'
1" = 10'
HORIZONTAL
VERTICAL

RAMP A
STA. 25+80 TO STA. 25+80

COUNTY OF	ITEM NO.	SHEET NO.
JEFFERSON	5-731.00	X151

FILE NAME: T:\1865-DESIGN\CONTRACT PLAN SET\ROADWAY\PLAN SET\CROSS-SECTIONS\PR-RAMP CROSS SECTIONS.DGN
 USER: Interonymus
 DATE PLOTTED: November 15, 2011
 E-SHEET NAME:
 MicroStation v8.11.7.180



COM 3659 SF
EMB 0 SF

COM 2685 CY
EMB 0 CY

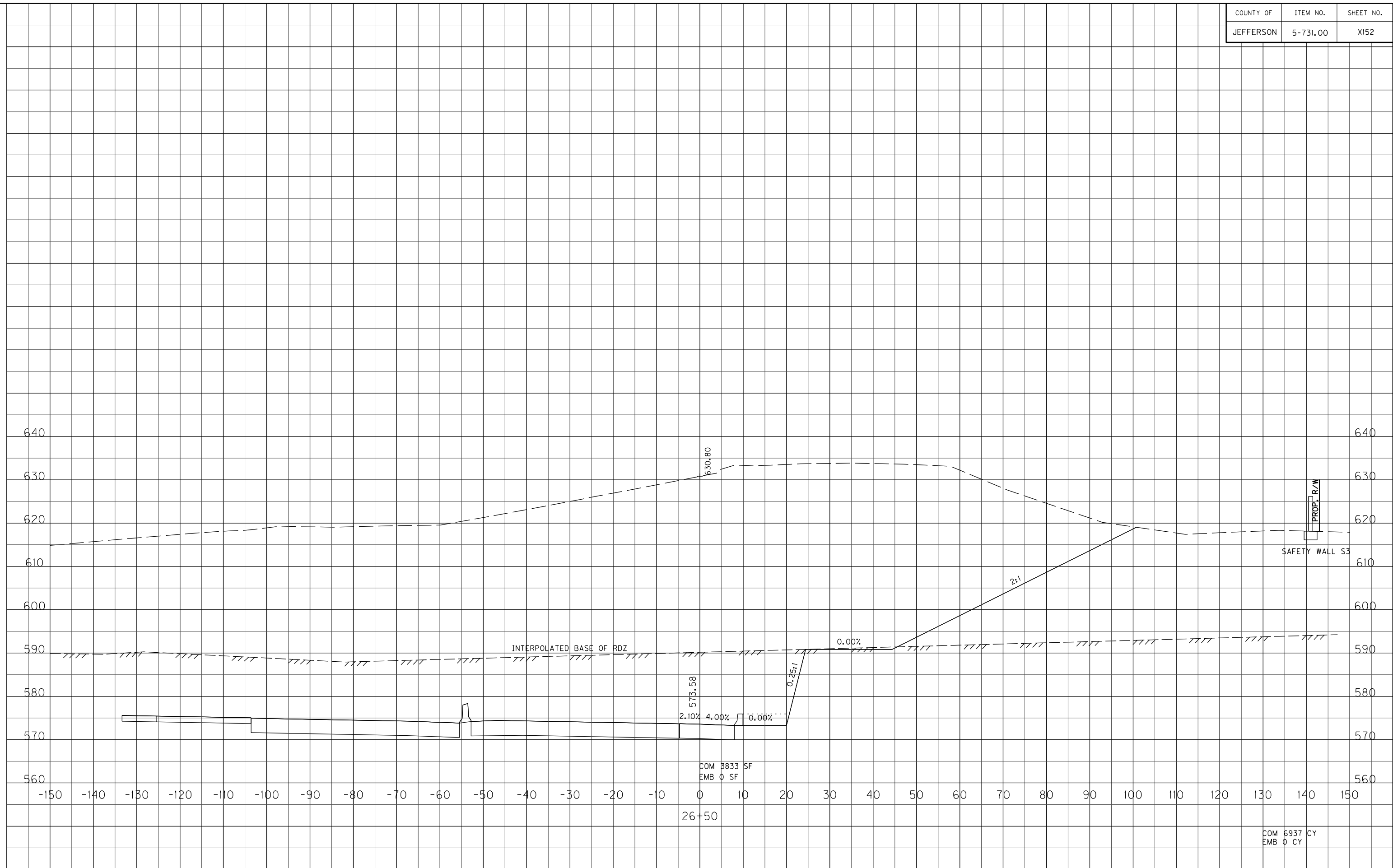
SCALE: 1" = 10'
1" = 10'
HORIZONTAL
VERTICAL

RAMP A
STA. 26+00 TO STA. 26+00

0

COUNTY OF	ITEM NO.	SHEET NO.
JEFFERSON	5-731.00	X152

FILE NAME: T:\1865-DESIGN\CONTRACT PLAN SET\ROADWAY\PLAN SET\CROSS-SECTIONS\PR-RAMP CROSS SECTIONS.DGN
 USER: Interonymus
 DATE PLOTTED: November 15, 2011
 E-SHEET NAME:
 MicroStation v8.11.7.180

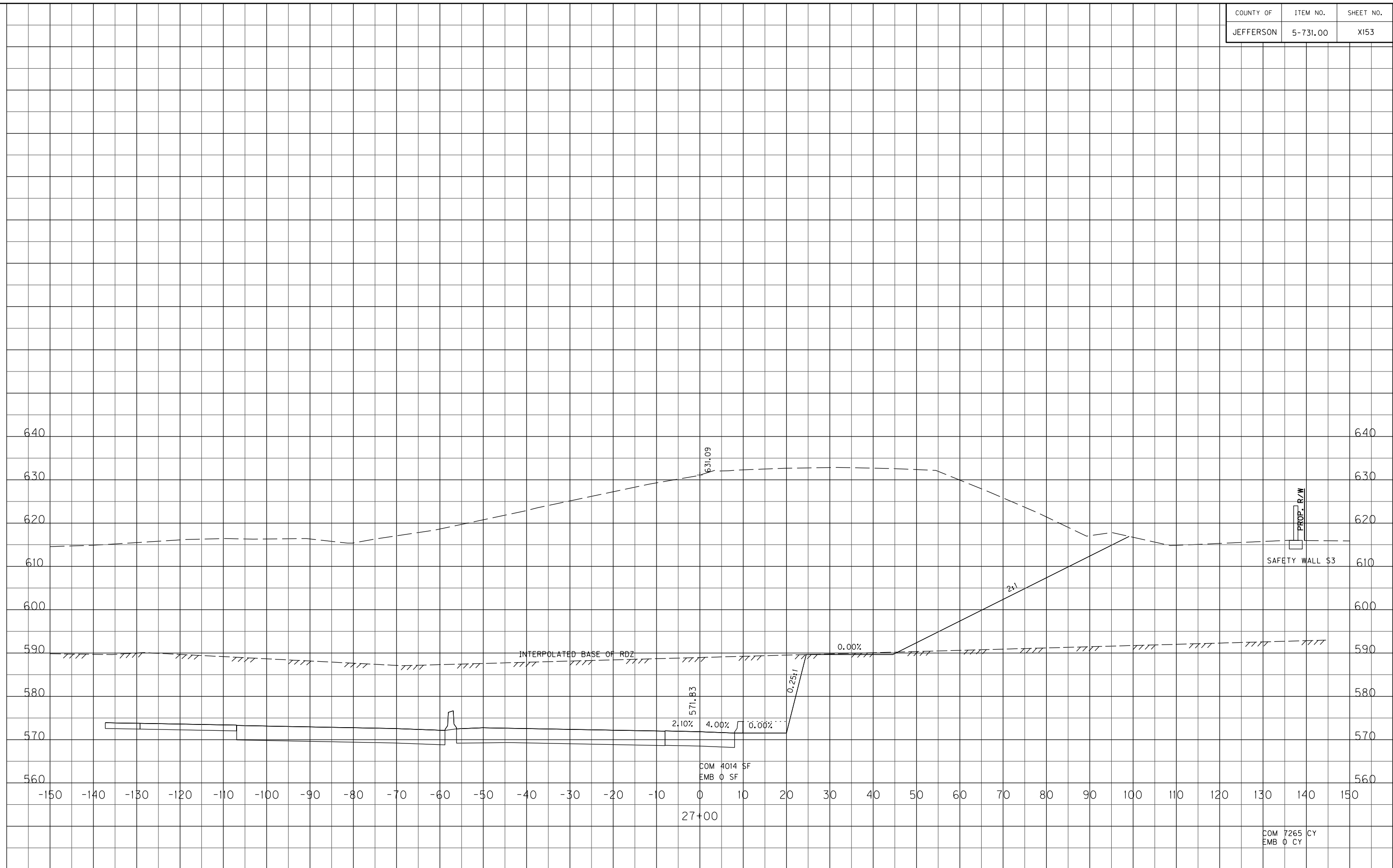


SCALE: 1" = 10'
1" = 10'
HORIZONTAL
VERTICAL

RAMP A
STA. 26+50 TO STA. 26+50

COUNTY OF	ITEM NO.	SHEET NO.
JEFFERSON	5-731.00	X153

FILE NAME: T:\865-DESIGN\CONTRACT PLAN SET\ROADWAY\PLAN SET\CROSS-SECTIONS\PR-RAMP CROSS SECTIONS.DGN
 USER: Interonymus
 DATE PLOTTED: November 15, 2011
 E-SHEET NAME:
 MicroStation v8.11.7.180

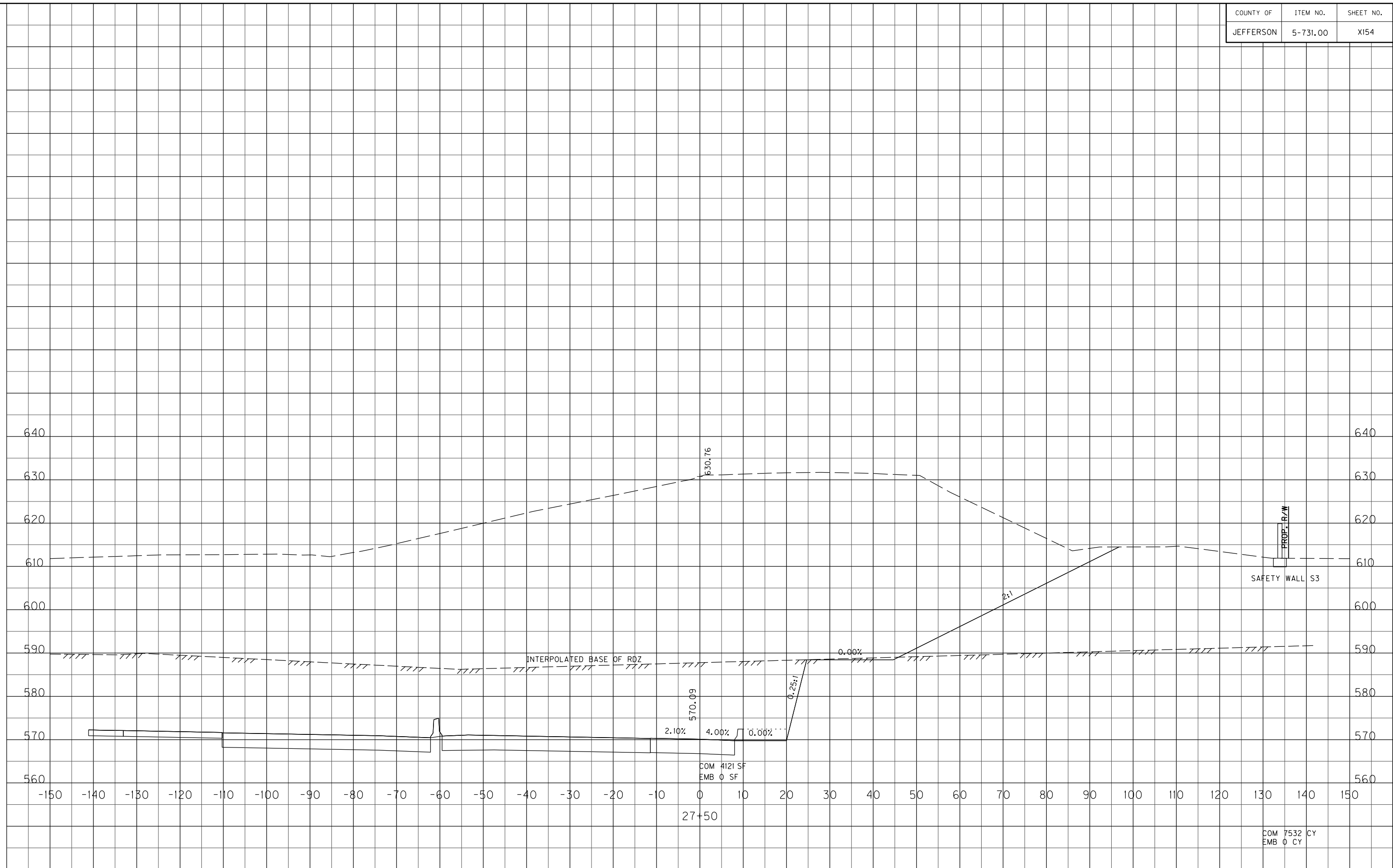


SCALE: 1" = 10'
1" = 10'
HORIZONTAL
VERTICAL

RAMP A
STA. 27+00 TO STA. 27+00

COUNTY OF	ITEM NO.	SHEET NO.
JEFFERSON	5-731.00	X154

FILE NAME: T:\865-DESIGN\CONTRACT PLAN SET\ROADWAY\PLAN SET\CROSS-SECTIONS\PR-RAMP CROSS SECTIONS.DGN
 USER: Interonymus
 DATE PLOTTED: November 15, 2011
 E-SHEET NAME:
 MicroStation v8.11.7.180

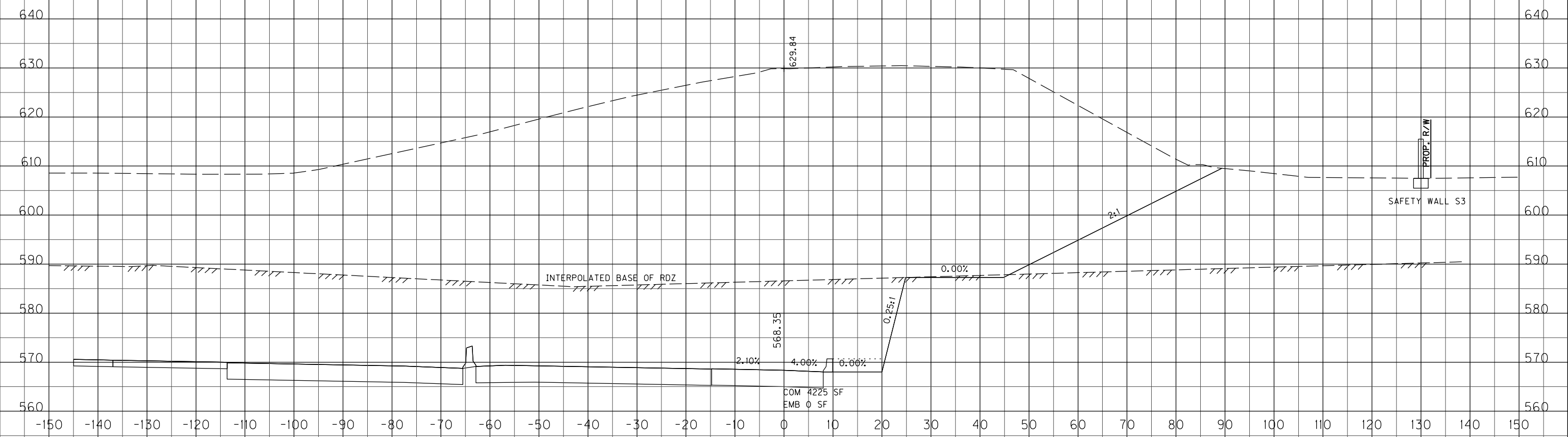


SCALE: 1" = 10'
1" = 10'
HORIZONTAL
VERTICAL

RAMP A
STA. 27+50 TO STA. 27+50

COUNTY OF	ITEM NO.	SHEET NO.
JEFFERSON	5-731.00	X155

MicroStation v8.11.7.180 E-SHEET NAME: USER: Interonymus DATE PLOTTED: November 15, 2011 FILE NAME: T:\865-DESIGN\CONTRACT PLAN SET\ROADWAY\PLAN SET\CROSS-SECTIONS\PR-RAMP CROSS SECTIONS.DGN



SCALE: 1" = 10'
1" = 10'

HORIZONTAL
VERTICAL

RAMP A
STA. 28+00 TO STA. 28+00

COM 7728 CY
EMB 0 CY

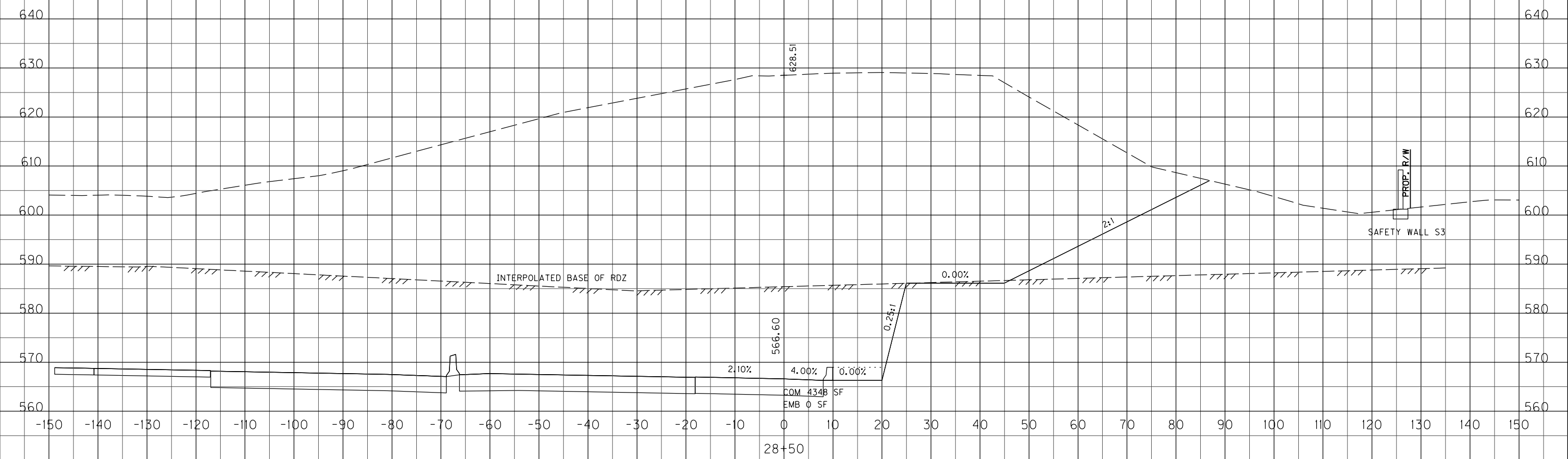
COUNTY OF	ITEM NO.	SHEET NO.
JEFFERSON	5-731.00	X156

FILE NAME: T:\1865-DESIGN\CONTRACT PLAN SET\ROADWAY\PLAN SET\CROSS-SECTIONS\PR-RAMP CROSS SECTIONS.DGN

USER: jteronymus
DATE PLOTTED: November 15, 2011

E-SHEET NAME:

MicroStation v8.11.7.180

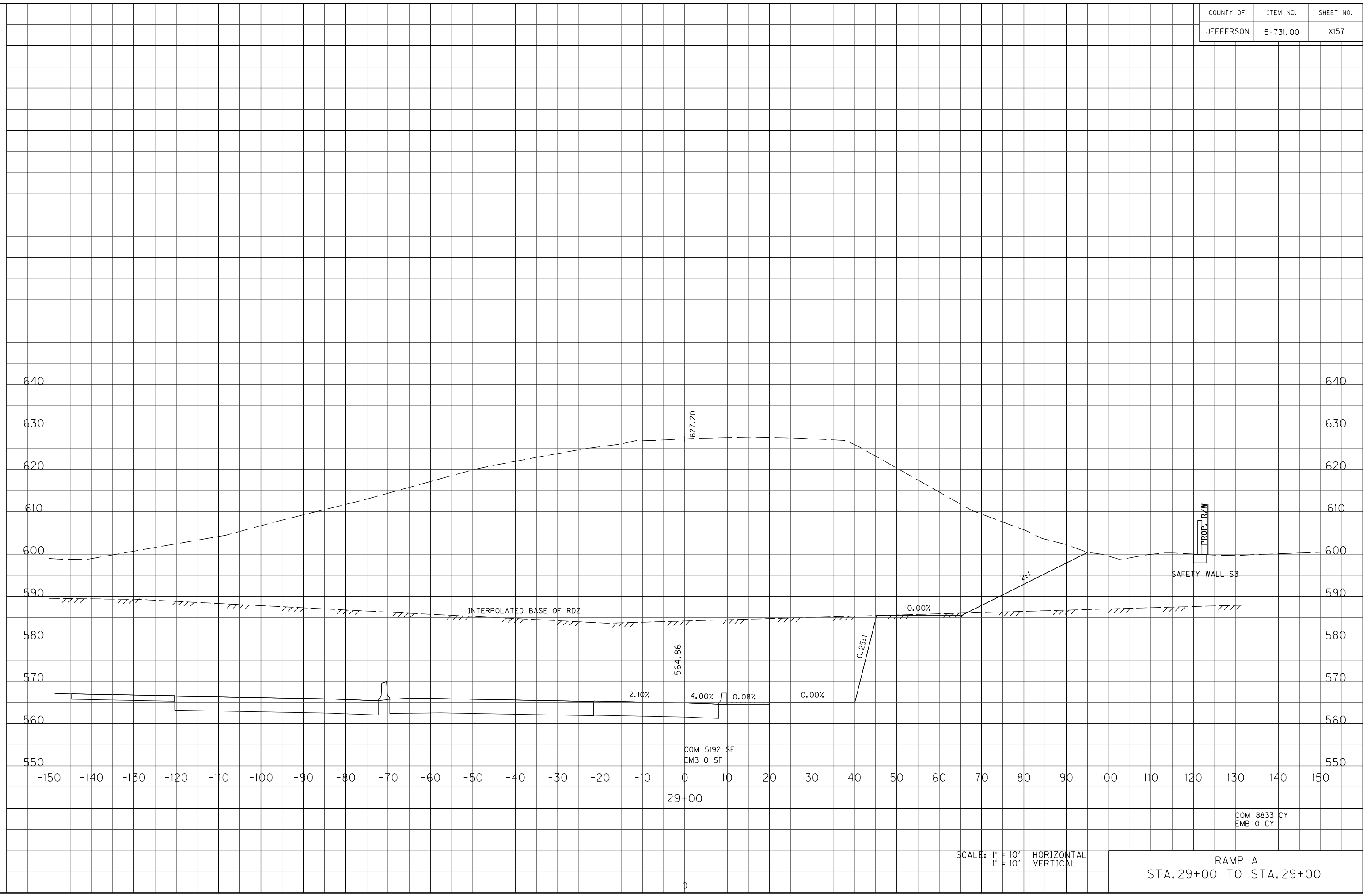


SCALE: 1" = 10'
1" = 10'
HORIZONTAL
VERTICAL

RAMP A
STA. 28+50 TO STA. 28+50

COUNTY OF	ITEM NO.	SHEET NO.
JEFFERSON	5-731.00	X157

FILE NAME: T:\865-DESIGN\CONTRACT PLAN SET\ROADWAY\PLAN SET\CROSS-SECTIONS\PR-RAMP CROSS SECTIONS.DGN
 USER: Interonymus
 DATE PLOTTED: November 15, 2011
 E-SHEET NAME:
 MicroStation v8.11.7.180

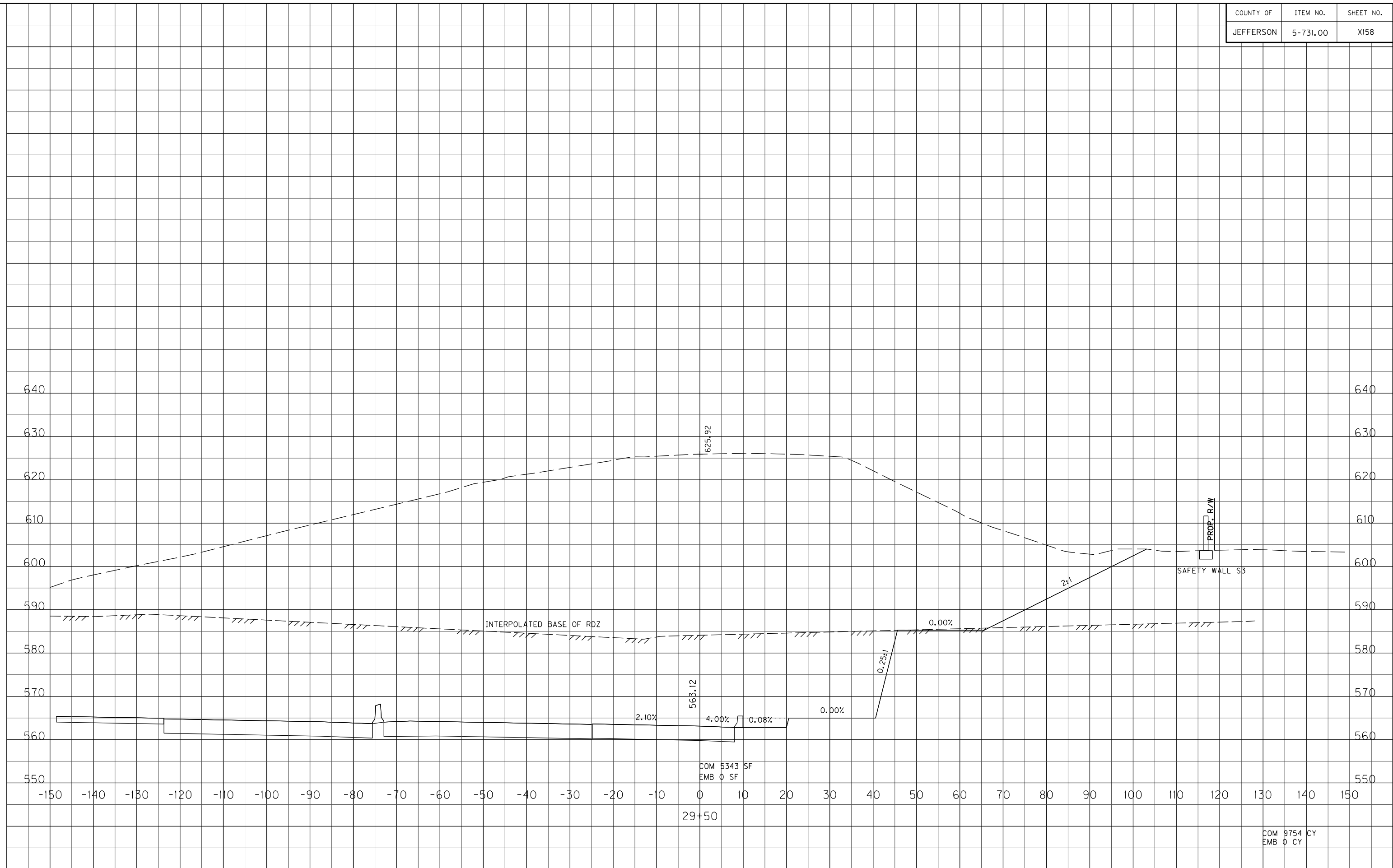


SCALE: 1" = 10'
 1" = 10'
 HORIZONTAL
 VERTICAL

RAMP A
 STA. 29+00 TO STA. 29+00

COUNTY OF	ITEM NO.	SHEET NO.
JEFFERSON	5-731.00	X158

FILE NAME: T:\1865-DESIGN\CONTRACT PLAN SET\ROADWAY\PLAN SET\CROSS-SECTIONS\PR-RAMP CROSS SECTIONS.DGN
 USER: Interonymus
 DATE PLOTTED: November 15, 2011
 E-SHEET NAME:
 MicroStation v8.11.7.180



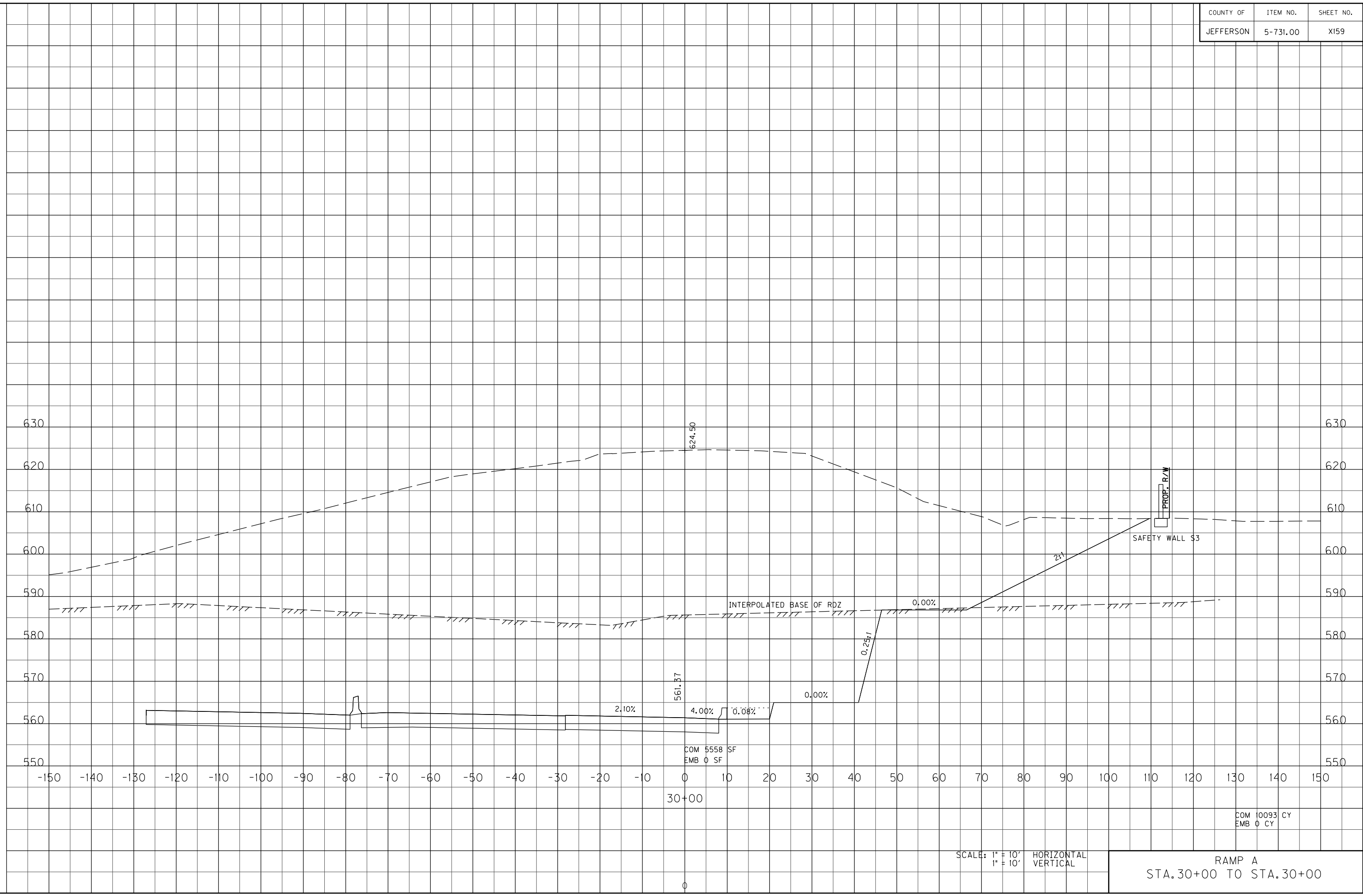
SCALE: 1" = 10'
 1" = 10'
 HORIZONTAL
 VERTICAL

RAMP A
 STA. 29+50 TO STA. 29+50

0

COUNTY OF	ITEM NO.	SHEET NO.
JEFFERSON	5-731.00	X159

FILE NAME: T:\1865-DESIGN\CONTRACT PLAN SET\ROADWAY\PLAN SET\CROSS-SECTIONS\PR-RAMP CROSS SECTIONS.DGN
 USER: Interonymus
 DATE PLOTTED: November 15, 2011
 E-SHEET NAME:
 MicroStation v8.11.7.180

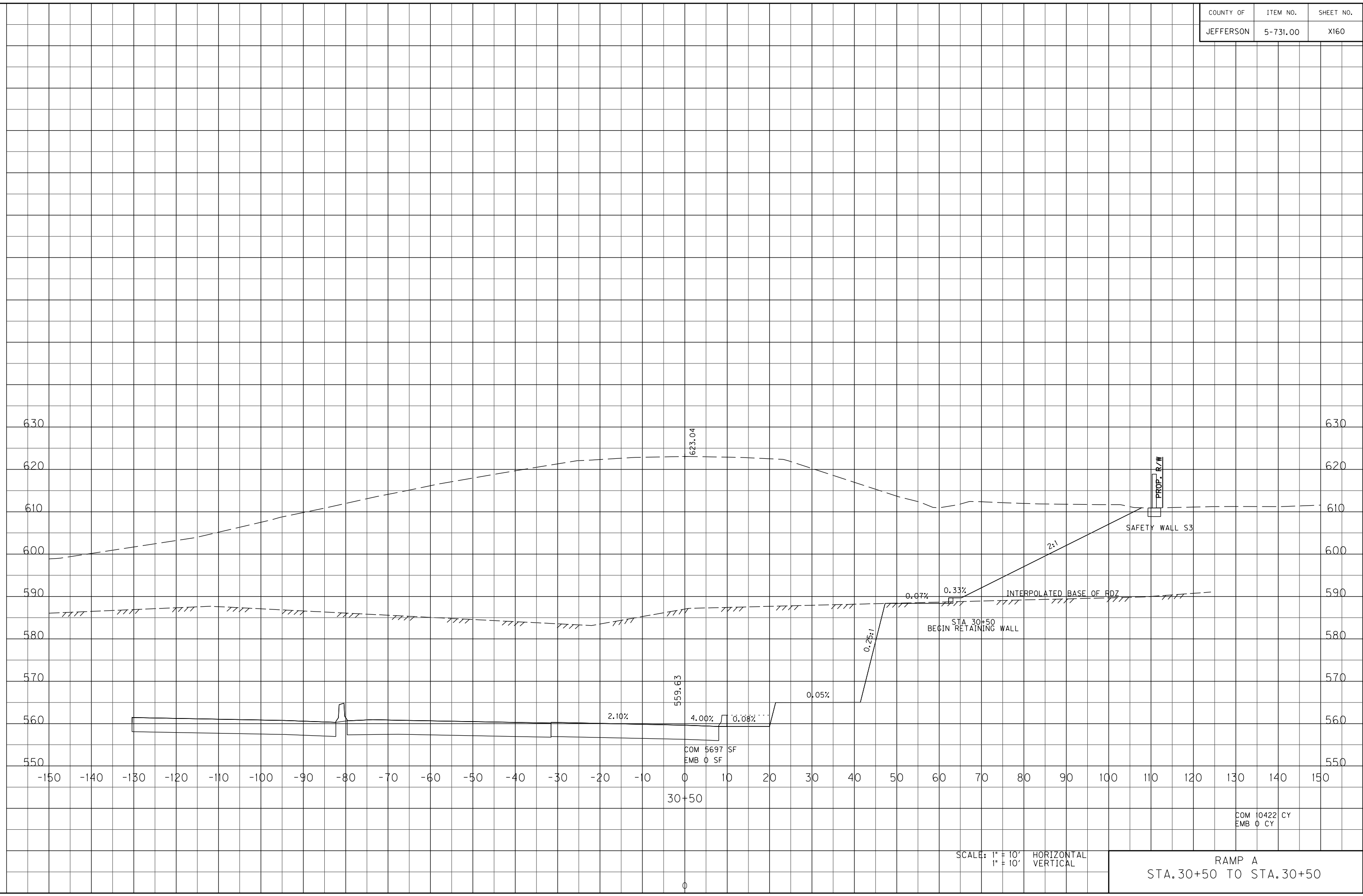


SCALE: 1" = 10'
 1" = 10'
 HORIZONTAL
 VERTICAL

RAMP A
 STA. 30+00 TO STA. 30+00

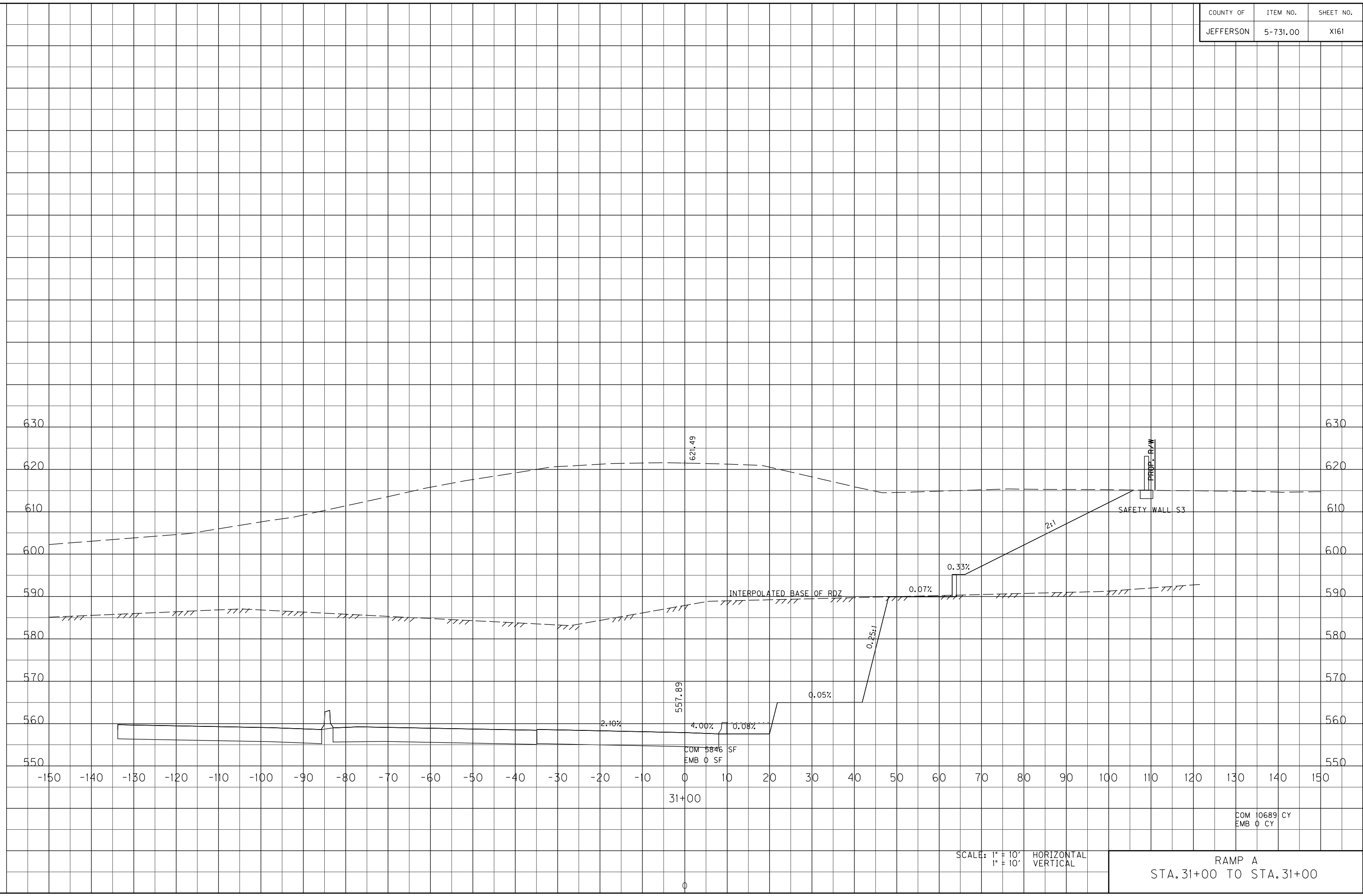
COUNTY OF	ITEM NO.	SHEET NO.
JEFFERSON	5-731.00	X160

FILE NAME: T:\1865-DESIGN\CONTRACT PLAN SET\ROADWAY\PLAN SET\CROSS-SECTIONS\PR-RAMP CROSS SECTIONS.DGN
 USER: Interonymus
 DATE PLOTTED: November 15, 2011
 E-SHEET NAME:
 MicroStation v8.11.7.180



COUNTY OF	ITEM NO.	SHEET NO.
JEFFERSON	5-731.00	X161

MicroStation v8.11.7.180 E-SHEET NAME: DATE PLOTTED: November 15, 2011 USER: Interonymus FILE NAME: T:\1865-DESIGN\CONTRACT PLAN SET\ROADWAY\PLAN SET\CROSS-SECTIONS\PR-RAMP CROSS SECTIONS.DGN



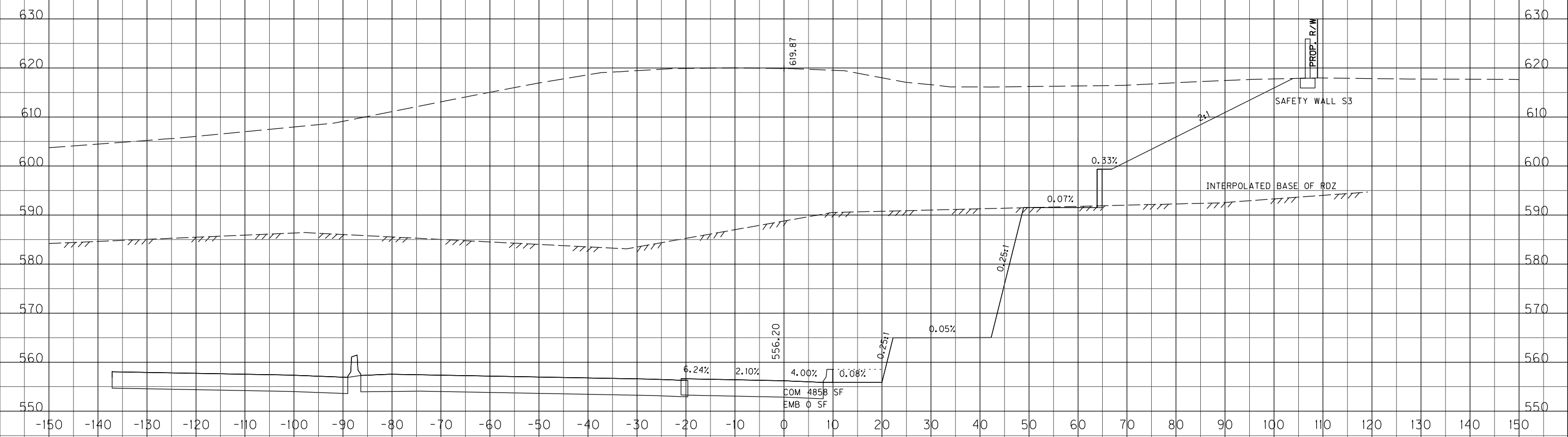
COM 10689 CY
EMB 0 CY

SCALE: 1" = 10'
1" = 10'
HORIZONTAL
VERTICAL

RAMP A
STA. 31+00 TO STA. 31+00

COUNTY OF	ITEM NO.	SHEET NO.
JEFFERSON	5-731.00	X162

MicroStation v8.11.7.180 E-SHEET NAME: DATE PLOTTED: November 15, 2011 USER: Interonymus FILE NAME: T:\865-DESIGN\CONTRACT PLAN SET\ROADWAY\PLAN SET\CROSS-SECTIONS\PR-RAMP CROSS SECTIONS.DGN



COM 485 SF
EMB 0 SF

COM 9911 CY
EMB 0 CY

SCALE: 1" = 10'
1" = 10'

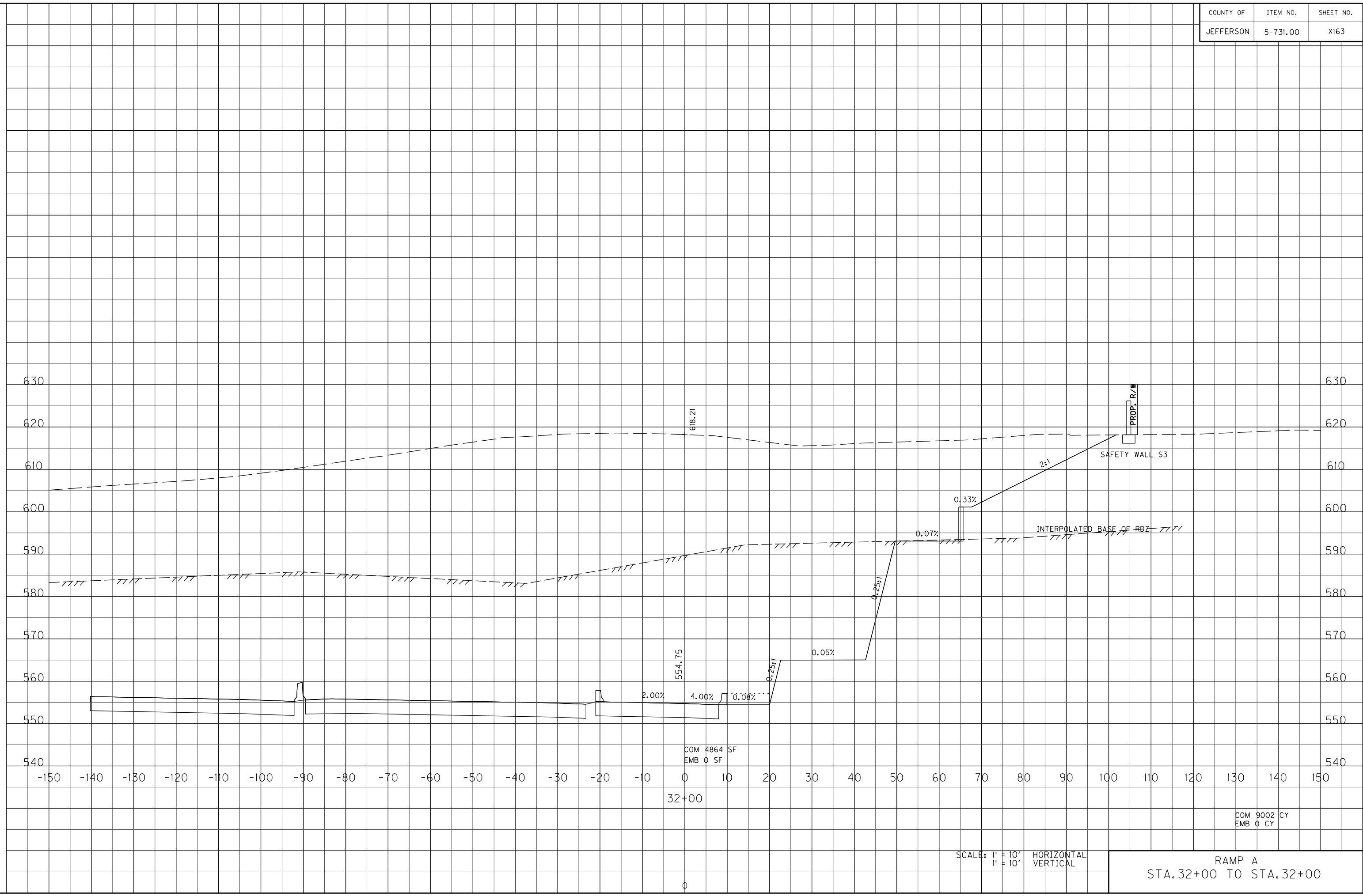
HORIZONTAL
VERTICAL

RAMP A
STA. 31+50 TO STA. 31+50

0

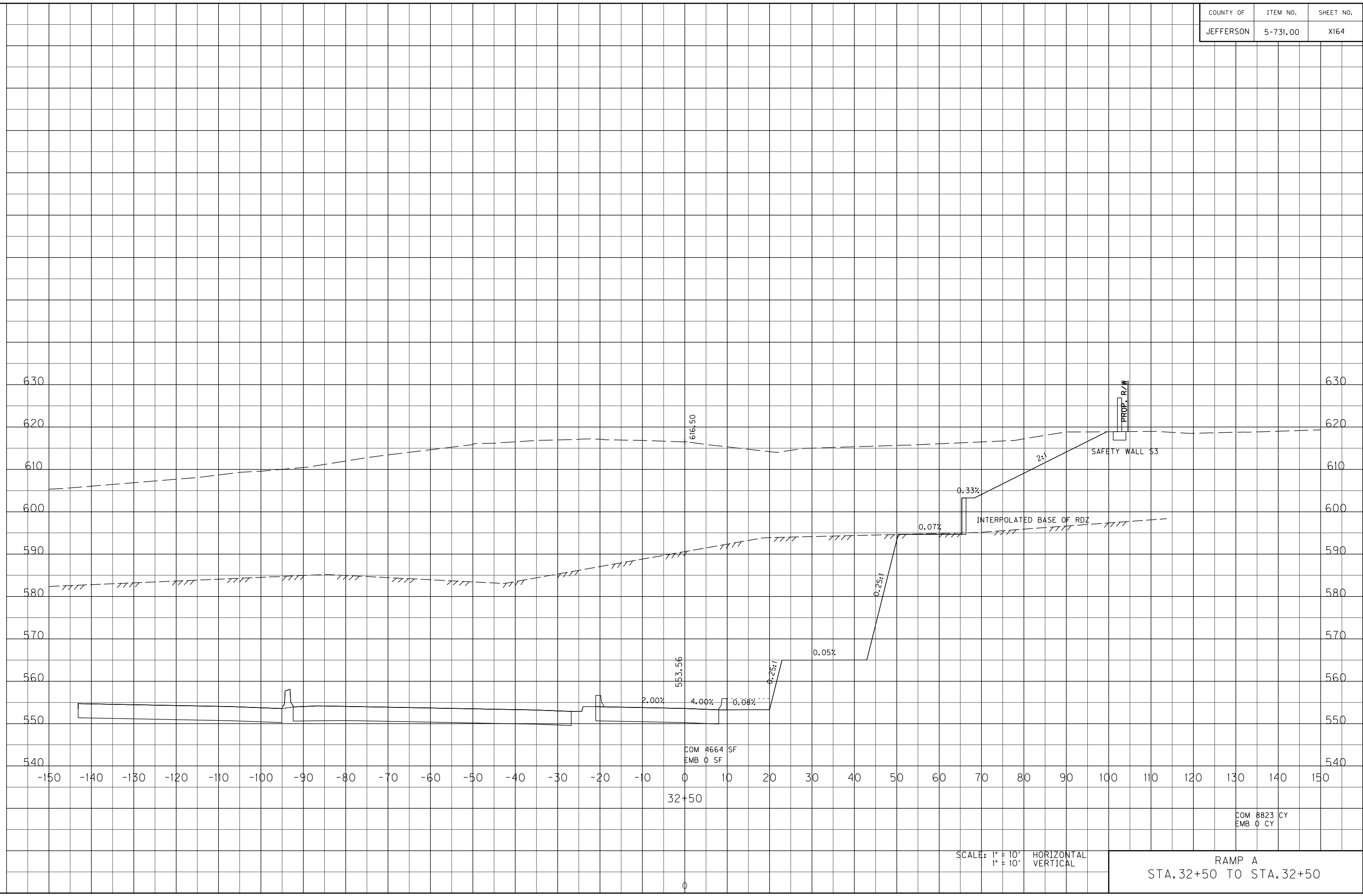
COUNTY OF	ITEM NO.	SHEET NO.
JEFFERSON	5-731.00	X163

FILE NAME: T:\1865-DESIGN\CONTRACT PLAN SET\ROADWAY\PLAN SET\CROSS-SECTIONS\PR-RAMP CROSS SECTIONS.DGN
 USER: Interonymus
 DATE PLOTTED: November 15, 2011
 E-SHEET NAME:
 MicroStation v8.11.7.180



COUNTY OF	ITEM NO.	SHEET NO.
JEFFERSON	5-731.00	X164

MicroStation v8.11.7.180 E-SHEET NAME: USER: Interonymus DATE PLOTTED: November 15, 2011 FILE NAME: T:\865-DESIGN\CONTRACT PLAN SET\ROADWAY\PLAN SET\CROSS-SECTIONS\PR-RAMP CROSS SECTIONS.DGN

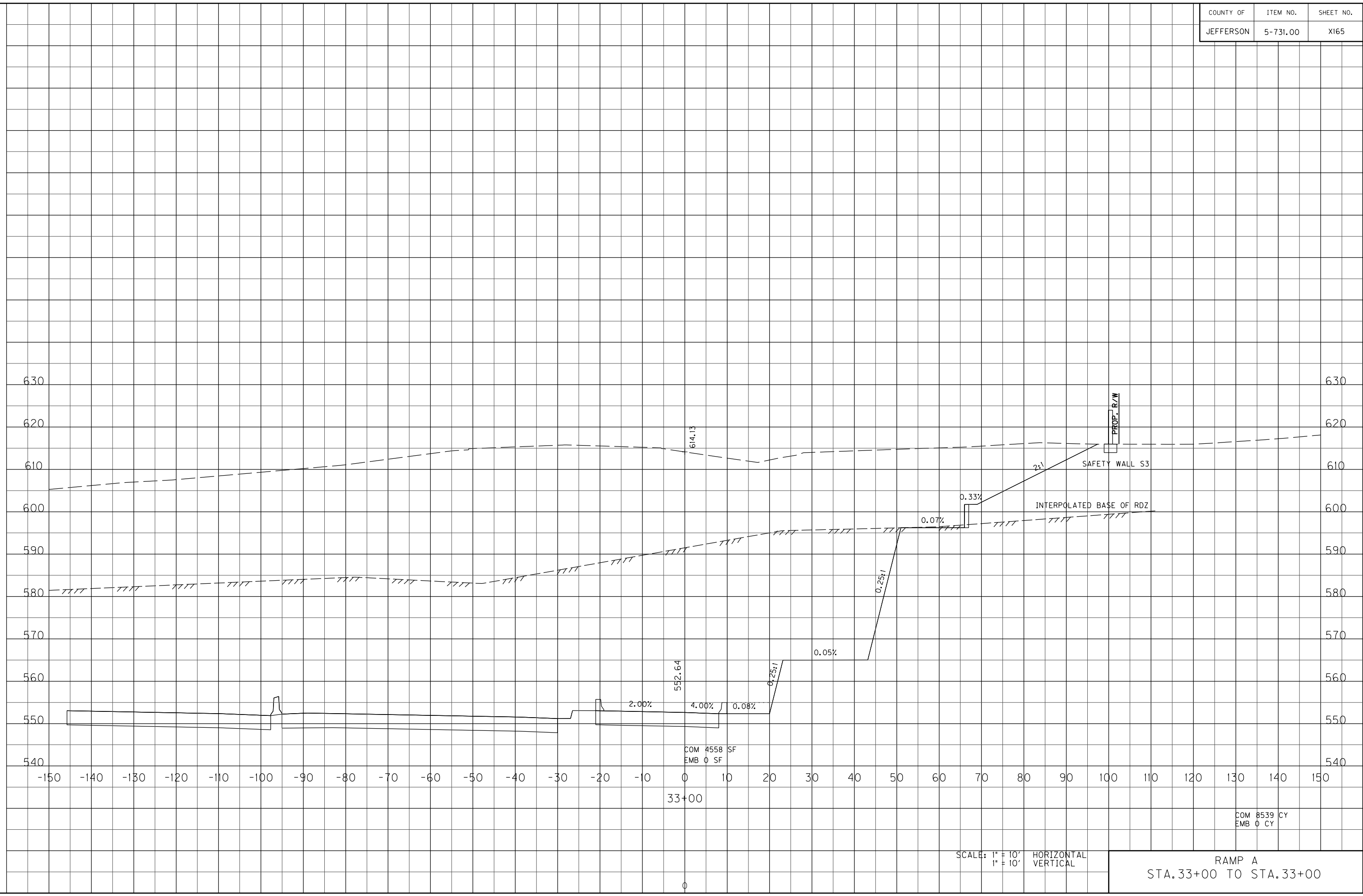


SCALE: 1" = 10'
1" = 10'
HORIZONTAL
VERTICAL

RAMP A
STA. 32+50 TO STA. 32+50

COUNTY OF	ITEM NO.	SHEET NO.
JEFFERSON	5-731.00	X165

FILE NAME: T:\1865-DESIGN\CONTRACT PLAN SET\ROADWAY\PLAN SET\CROSS-SECTIONS\PR-RAMP CROSS SECTIONS.DGN
 USER: Interonymus
 DATE PLOTTED: November 15, 2011
 E-SHEET NAME:
 MicroStation v8.11.7.180



552.64
 2.00%
 4.00%
 0.08%
 0.25:1
 0.05%
 0.07%
 0.33%
 2:1
 SAFETY WALL S3
 INTERPOLATED BASE OF RDZ
 0.25:1
 0.07%
 0.33%
 2:1
 SAFETY WALL S3
 PROP. R/W

COM 4558 SF
 EMB 0 SF

COM 8539 CY
 EMB 0 CY

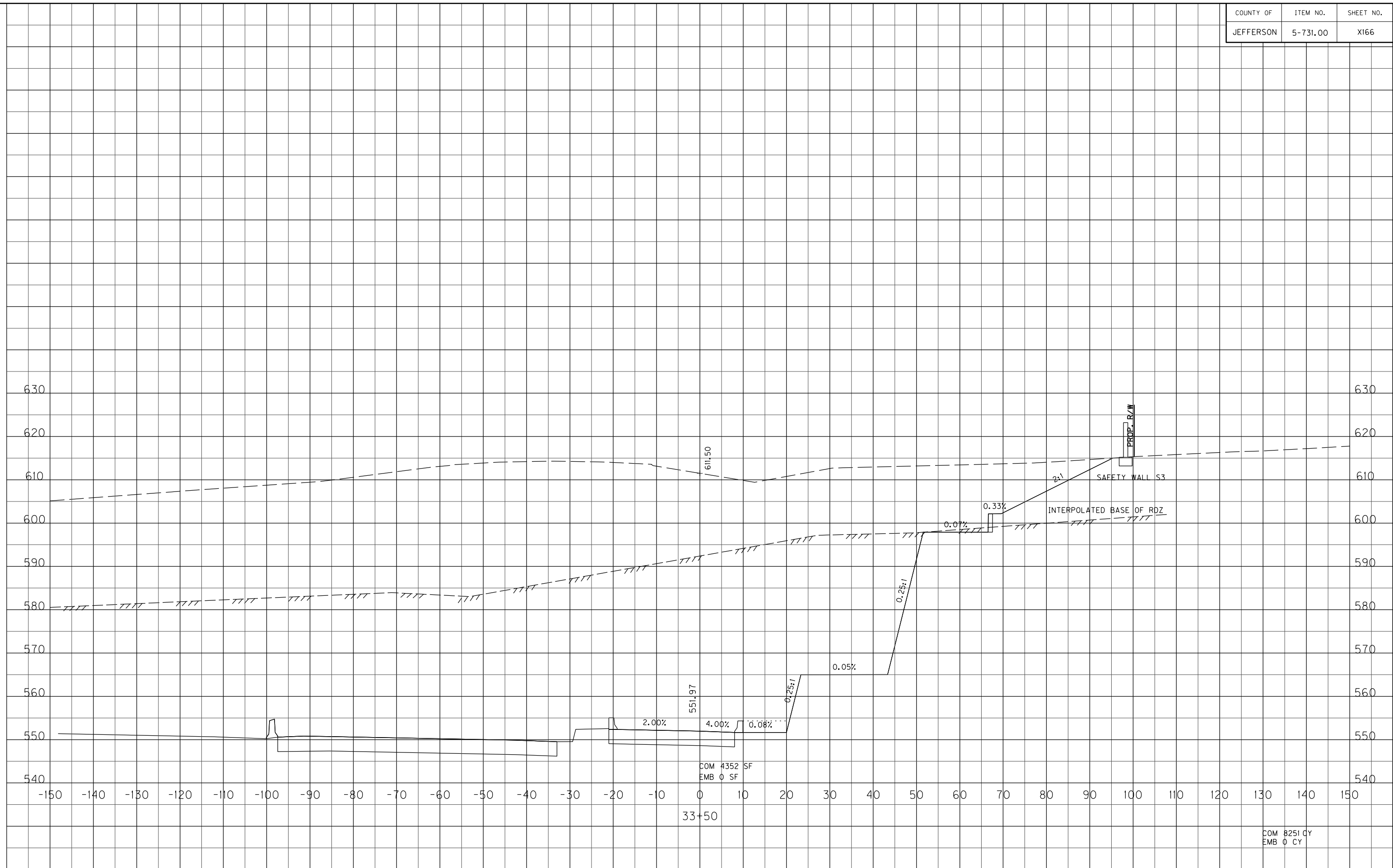
SCALE: 1" = 10'
 1" = 10'
 HORIZONTAL
 VERTICAL

RAMP A
 STA. 33+00 TO STA. 33+00

0

COUNTY OF	ITEM NO.	SHEET NO.
JEFFERSON	5-731.00	X166

MicroStation v8.11.7.180 E-SHEET NAME: USER: Interonymus DATE PLOTTED: November 15, 2011 FILE NAME: T:\865-DESIGN\CONTRACT PLAN SET\ROADWAY\PLAN SET\CROSS-SECTIONS\PR-RAMP CROSS SECTIONS.DGN

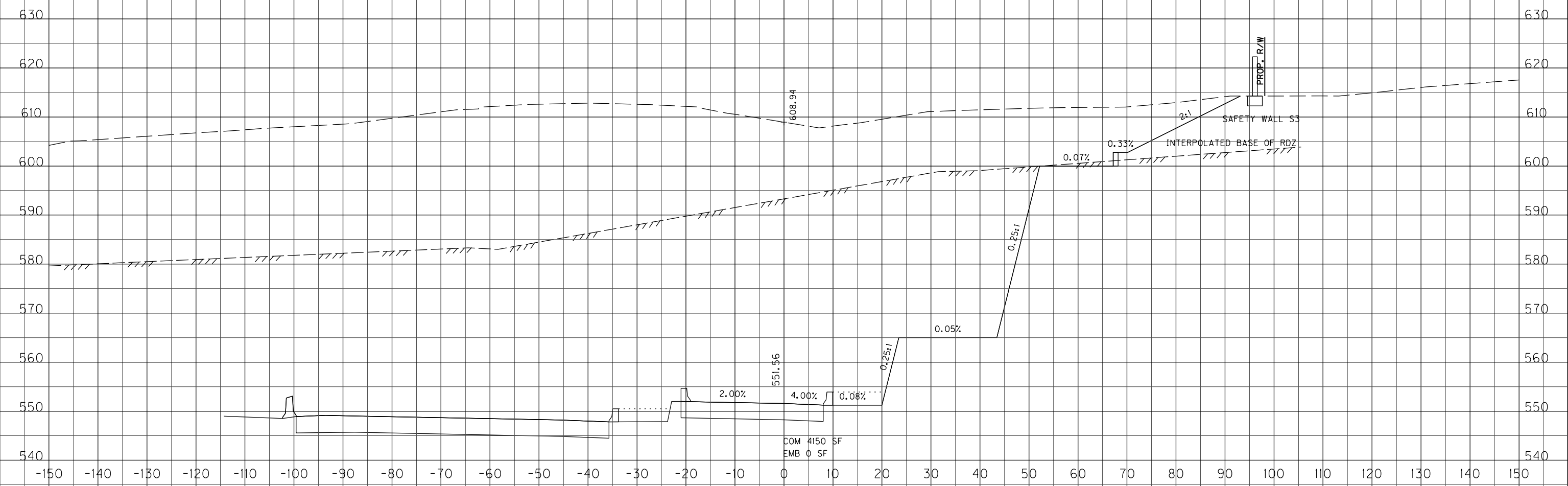


SCALE: 1" = 10'
1" = 10'
HORIZONTAL
VERTICAL

RAMP A
STA. 33+50 TO STA. 33+50

COUNTY OF	ITEM NO.	SHEET NO.
JEFFERSON	5-731.00	X167

MicroStation v8.11.7.180 E-SHEET NAME: DATE PLOTTED: November 15, 2011 USER: Interonymus FILE NAME: T:\1865-DESIGN\CONTRACT PLAN SET\ROADWAY\PLAN SET\CROSS-SECTIONS\PR-RAMP CROSS SECTIONS.DGN



COM 4150 SF
EMB 0 SF

COM 7872 CY
EMB 0 CY

SCALE: 1" = 10'
1" = 10'
HORIZONTAL
VERTICAL

RAMP A
STA. 34+00 TO STA. 34+00

0

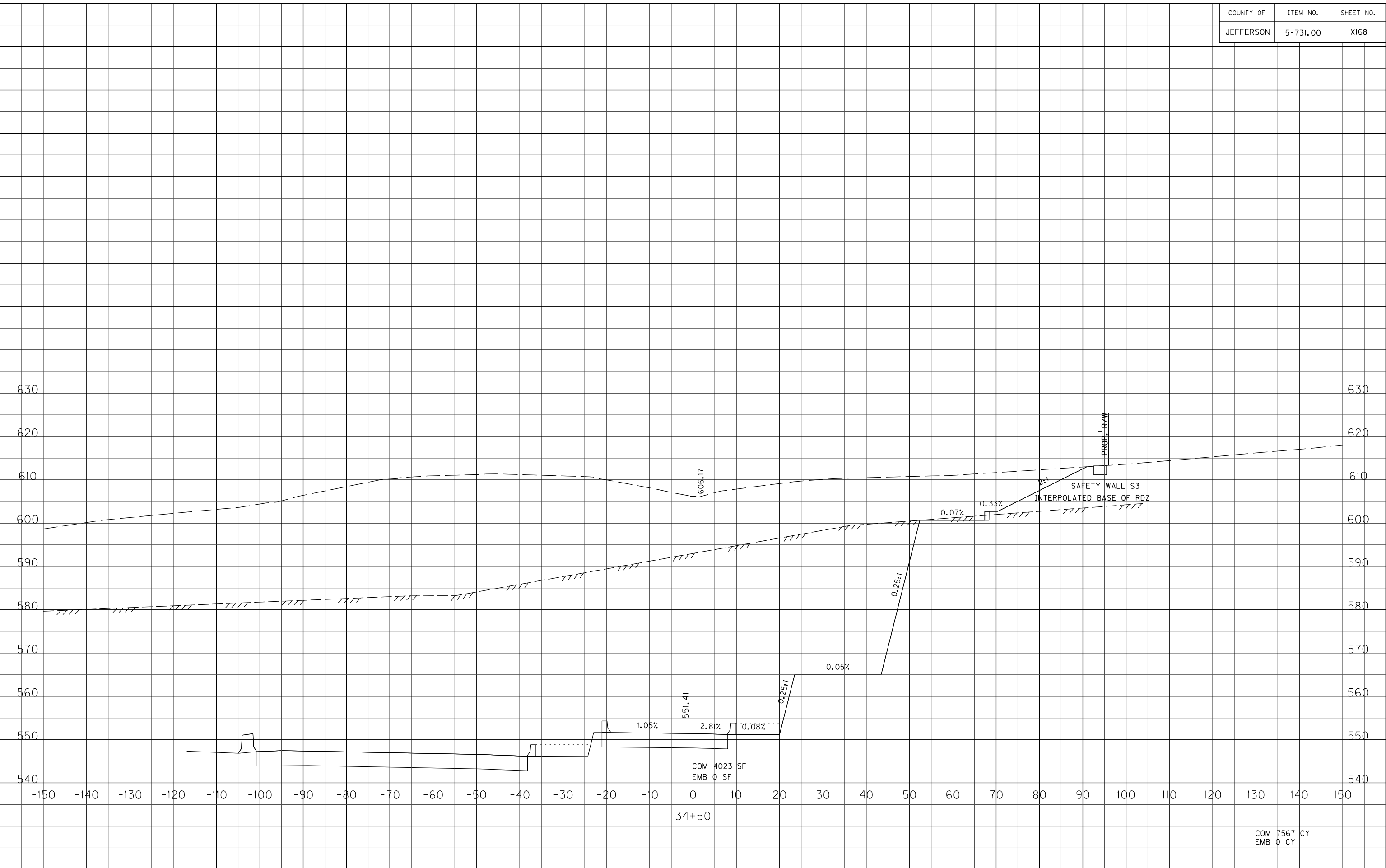
COUNTY OF	ITEM NO.	SHEET NO.
JEFFERSON	5-731.00	X168

FILE NAME: T:\865-DESIGN\CONTRACT PLAN SET\ROADWAY\PLAN SET\CROSS-SECTIONS\PR-RAMP CROSS SECTIONS.DGN

USER: Interonymus
DATE PLOTTED: November 15, 2011

E-SHEET NAME:

MicroStation v8.11.7.180



SCALE: 1" = 10'
1" = 10'
HORIZONTAL
VERTICAL

RAMP A
STA. 34+50 TO STA. 34+50

COUNTY OF	ITEM NO.	SHEET NO.
JEFFERSON	5-731.00	X169

FILE NAME: T:\1865-DESIGN\CONTRACT PLAN SET\ROADWAY\PLAN SET\CROSS-SECTIONS\PR-RAMP CROSS SECTIONS.DGN
 USER: Interonymus
 DATE PLOTTED: November 15, 2011
 E-SHEET NAME:
 MicroStation v8.11.7.180



COM 3988 SF
EMB 0 SF

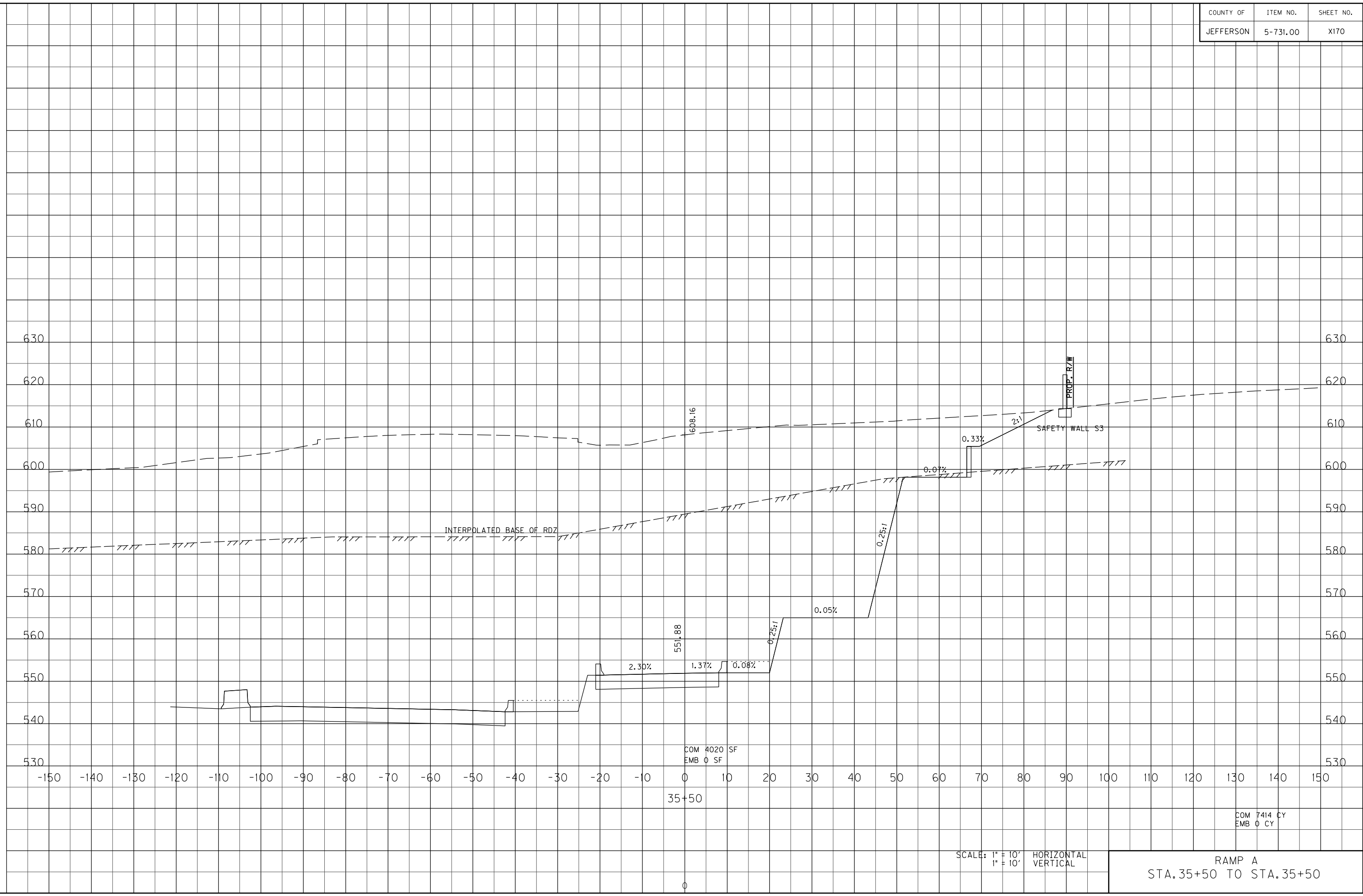
COM 7418 CY
EMB 0 CY

SCALE: 1" = 10'
1" = 10'
HORIZONTAL
VERTICAL

RAMP A
STA. 35+00 TO STA. 35+00

0

FILE NAME: T:\1865-DESIGN\CONTRACT PLAN SET\ROADWAY\PLAN SET\CROSS-SECTIONS\PR-RAMP CROSS SECTIONS.DGN
 USER: Interonymus
 DATE PLOTTED: November 15, 2011
 E-SHEET NAME:
 MicroStation v8.11.7.180



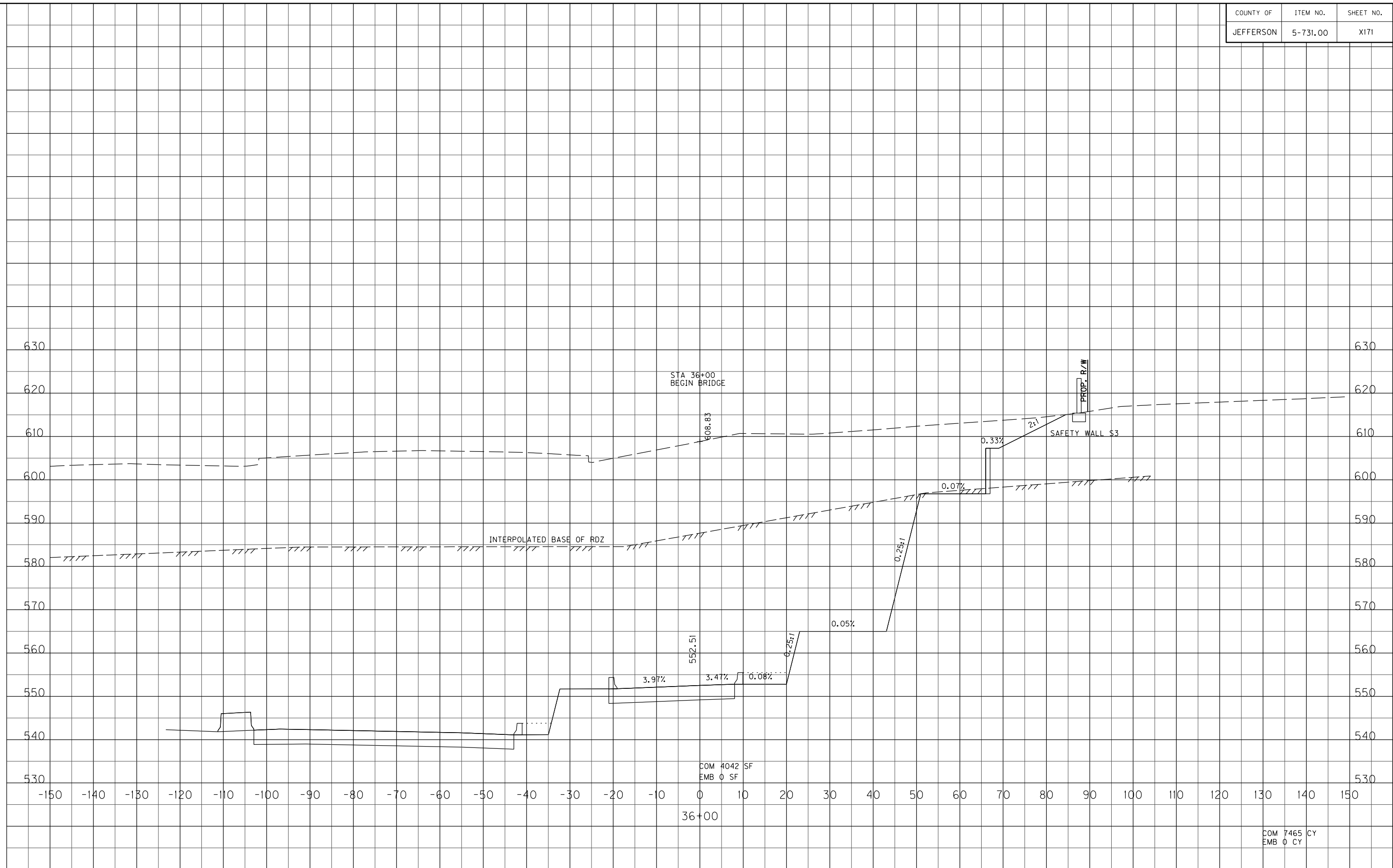
SCALE: 1" = 10'
1" = 10'

HORIZONTAL
VERTICAL

RAMP A
STA. 35+50 TO STA. 35+50

COUNTY OF	ITEM NO.	SHEET NO.
JEFFERSON	5-731.00	X171

FILE NAME: T:\1865-DESIGN\CONTRACT PLAN SET\ROADWAY\PLAN SET\CROSS-SECTIONS\PR-RAMP CROSS SECTIONS.DGN
 USER: Interonymus
 DATE PLOTTED: November 15, 2011
 E-SHEET NAME:
 MicroStation v8.11.7.180

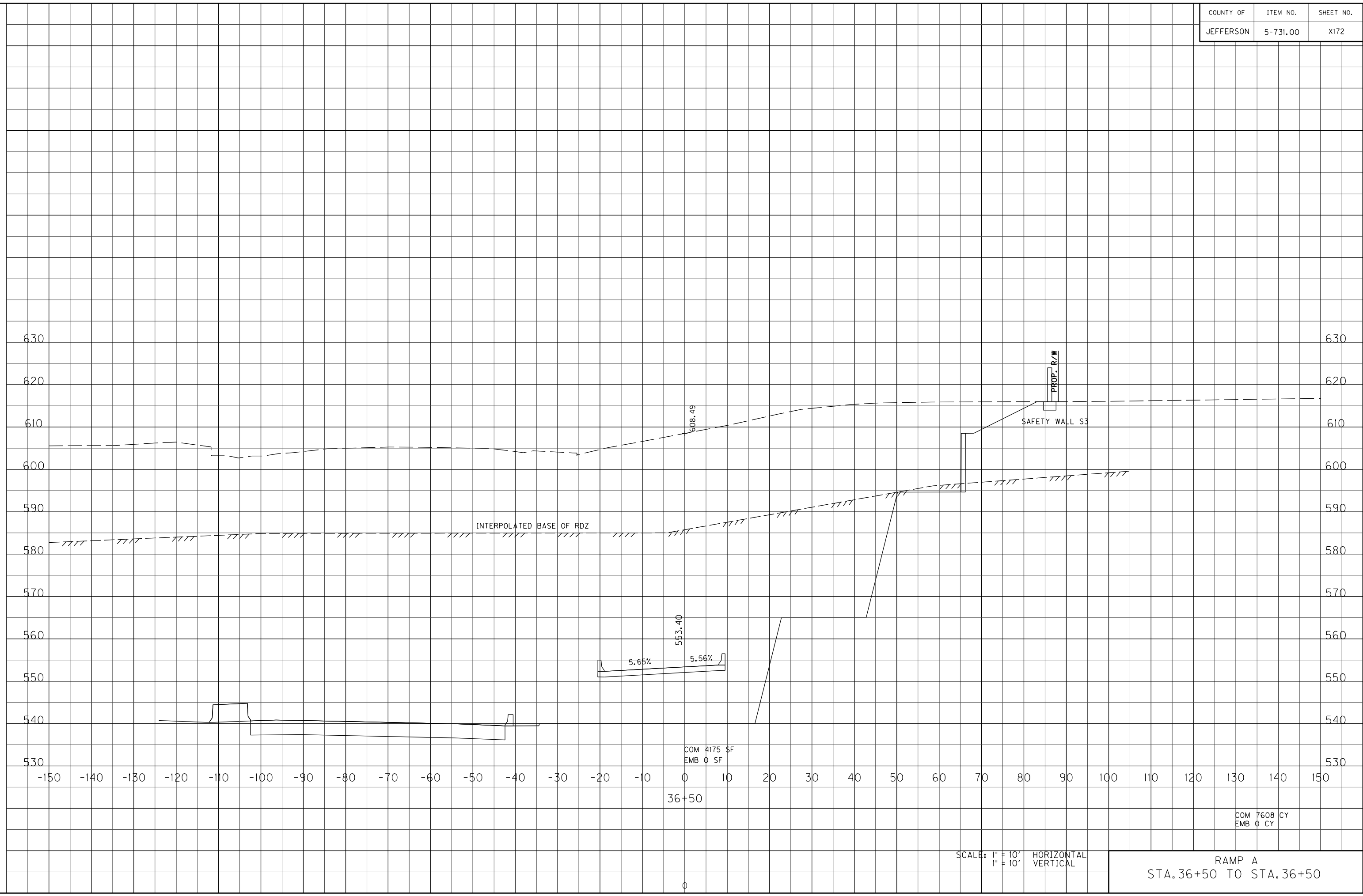


SCALE: 1" = 10'
 1" = 10'
 HORIZONTAL
 VERTICAL

RAMP A
 STA. 36+00 TO STA. 36+00

COUNTY OF	ITEM NO.	SHEET NO.
JEFFERSON	5-731.00	X172

FILE NAME: T:\1865-DESIGN\CONTRACT PLAN SET\ROADWAY\PLAN SET\CROSS-SECTIONS\PR-RAMP CROSS SECTIONS.DGN
 USER: Interonymus
 DATE PLOTTED: November 15, 2011
 E-SHEET NAME:
 MicroStation v8.11.7.180



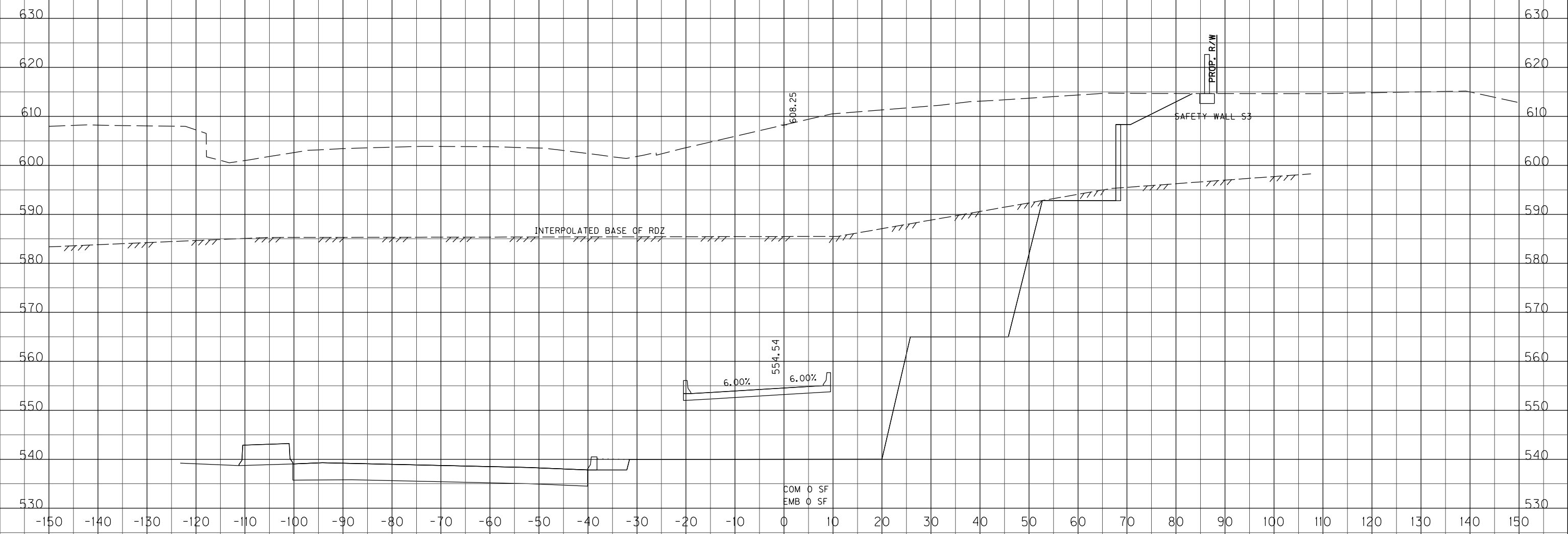
COM 7608 CY
EMB 0 CY

SCALE: 1" = 10'
1" = 10'

RAMP A
STA. 36+50 TO STA. 36+50

COUNTY OF	ITEM NO.	SHEET NO.
JEFFERSON	5-731.00	X173

MicroStation v8.11.7.180 E-SHEET NAME: DATE PLOTTED: November 15, 2011 USER: Interonymus FILE NAME: T:\865-DESIGN\CONTRACT PLAN SET\ROADWAY\PLAN SET\CROSS-SECTIONS\PR-RAMP CROSS SECTIONS.DGN



COM 0 SF
EMB 0 SF

COM 3865 CY
EMB 0 CY

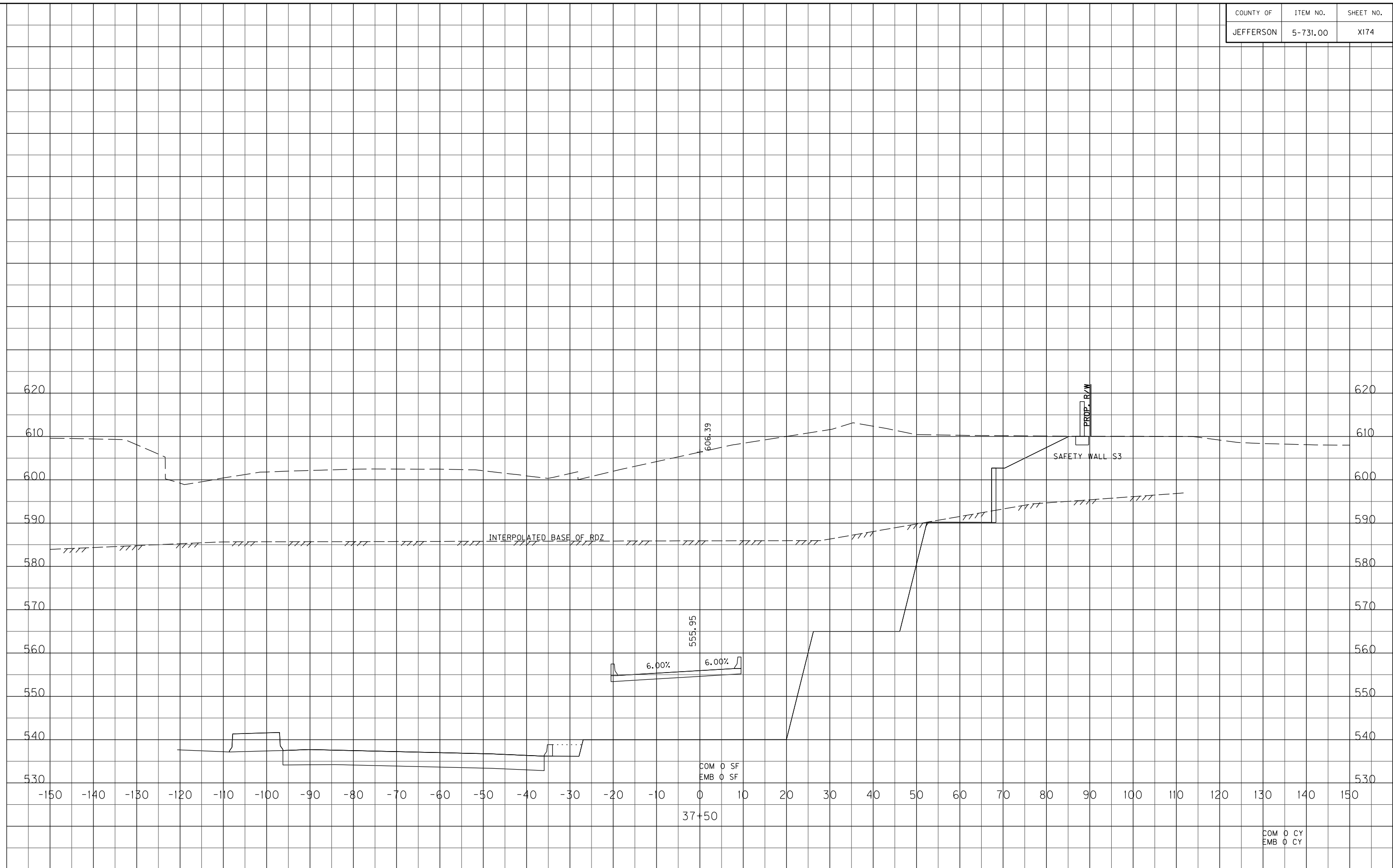
SCALE: 1" = 10'
1" = 10'
HORIZONTAL
VERTICAL

RAMP A
STA. 37+00 TO STA. 37+00

0

COUNTY OF	ITEM NO.	SHEET NO.
JEFFERSON	5-731.00	X174

FILE NAME: T:\1865-DESIGN\CONTRACT PLAN SET\ROADWAY\PLAN SET\CROSS-SECTIONS\PR-RAMP CROSS SECTIONS.DGN
 USER: Interonymus
 DATE PLOTTED: November 15, 2011
 E-SHEET NAME:
 MicroStation v8.11.7.180



COM 0 SF
EMB 0 SF

COM 0 CY
EMB 0 CY

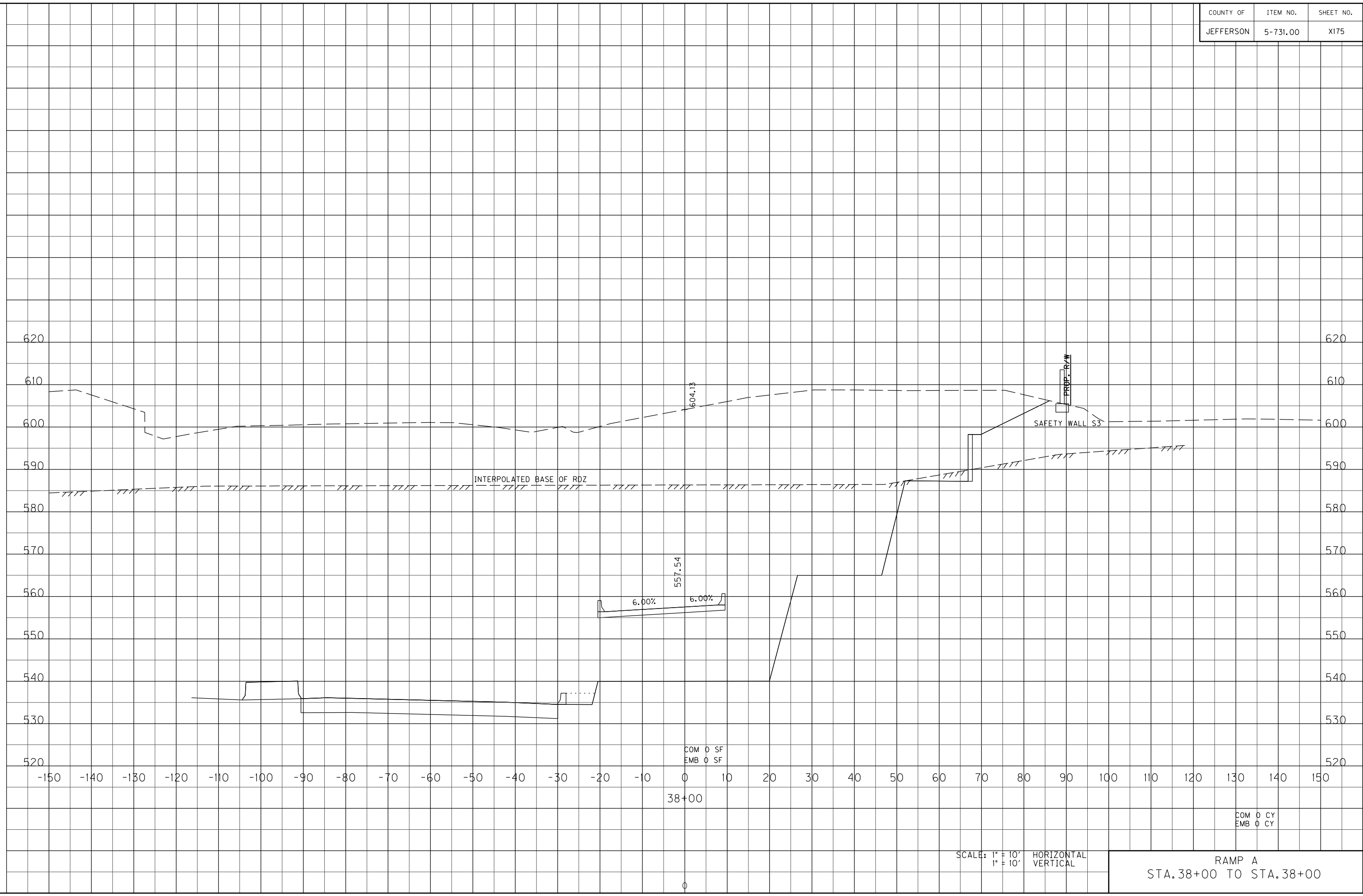
SCALE: 1" = 10'
1" = 10'
HORIZONTAL
VERTICAL

RAMP A
STA. 37+50 TO STA. 37+50

0

COUNTY OF	ITEM NO.	SHEET NO.
JEFFERSON	5-731.00	X175

FILE NAME: T:\865-DESIGN\CONTRACT PLAN SET\ROADWAY\PLAN SET\CROSS-SECTIONS\PR-RAMP CROSS SECTIONS.DGN
 USER: Interonymus
 DATE PLOTTED: November 15, 2011
 E-SHEET NAME:
 MicroStation v8.11.7.180



SCALE: 1" = 10'
1" = 10'

HORIZONTAL
VERTICAL

RAMP A
STA. 38+00 TO STA. 38+00

COM 0 SF
EMB 0 SF

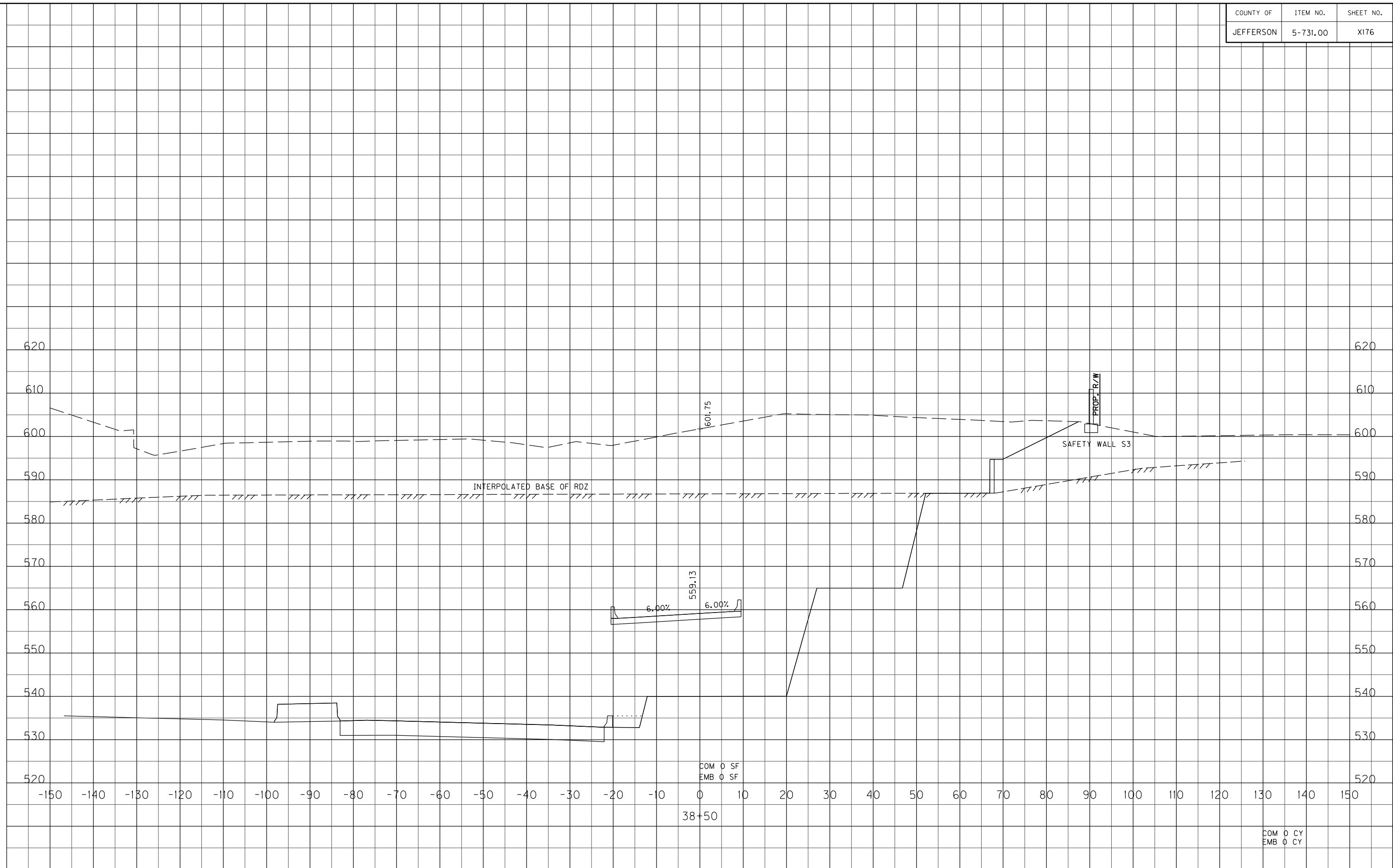
COM 0 CY
EMB 0 CY

38+00

0

COUNTY OF	ITEM NO.	SHEET NO.
JEFFERSON	5-731.00	X176

MicroStation v8.11.7.180 E-SHEET NAME: USER: Interonymus DATE PLOTTED: November 15, 2011 FILE NAME: T:\865-DESIGN\CONTRACT PLAN SET\ROADWAY\PLAN SET\CROSS-SECTIONS\PR-RAMP CROSS SECTIONS.DGN



COM 0 SF
EMB 0 SF

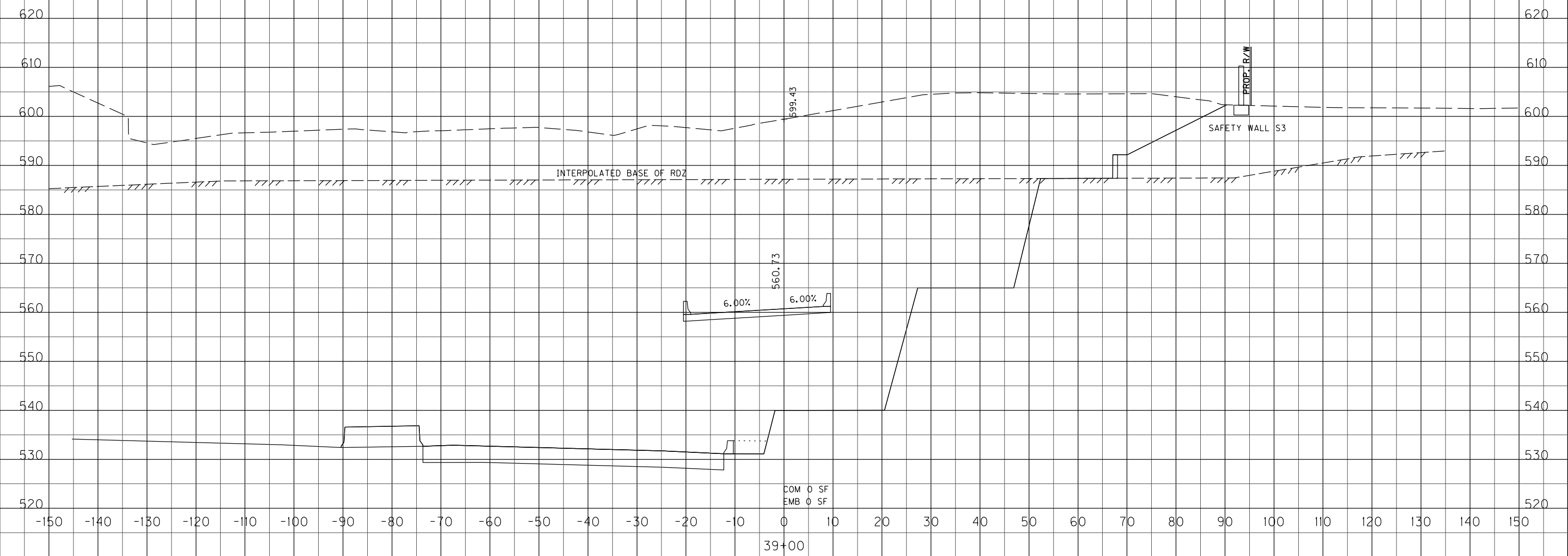
COM 0 CY
EMB 0 CY

SCALE: 1" = 10'
1" = 10'
HORIZONTAL
VERTICAL

RAMP A
STA. 38+50 TO STA. 38+50

COUNTY OF	ITEM NO.	SHEET NO.
JEFFERSON	5-731.00	X177

MicroStation v8.11.7.180 E-SHEET NAME: USER: Interonymus DATE PLOTTED: November 15, 2011 FILE NAME: F:\1865-DESIGN\CONTRACT PLAN SET\ROADWAY\PLAN SET\CROSS-SECTIONS\PR-RAMP CROSS SECTIONS.DGN



COM 0 SF
EMB 0 SF

COM 0 CY
EMB 0 CY

SCALE: 1" = 10'
1" = 10'

HORIZONTAL
VERTICAL

RAMP A
STA. 39+00 TO STA. 39+00

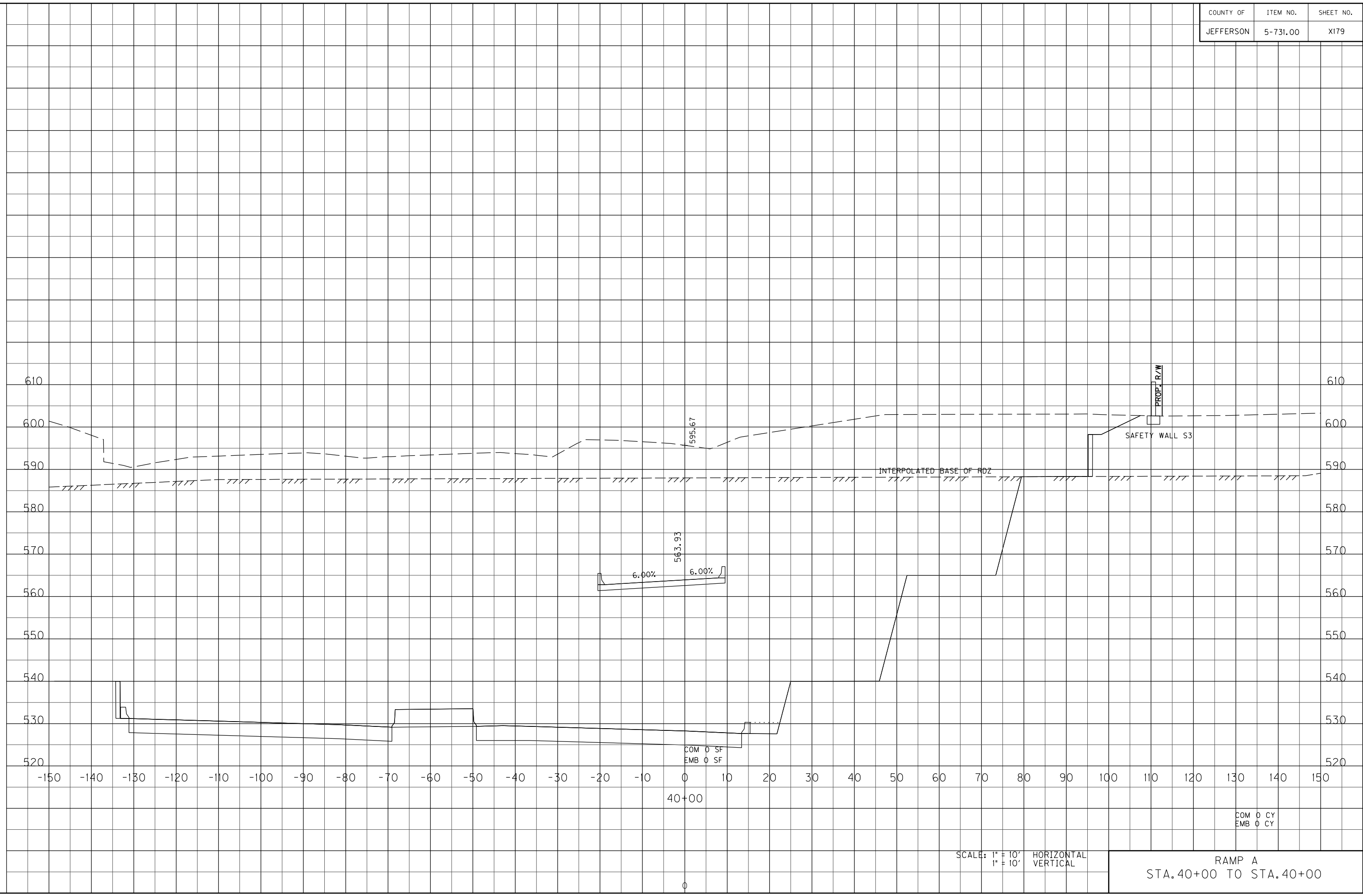
COUNTY OF	ITEM NO.	SHEET NO.
JEFFERSON	5-731.00	X179

FILE NAME: I:\865-DESIGN\CONTRACT PLAN SET\ROADWAY\PLAN SET\CROSS-SECTIONS\PR-RAMP CROSS SECTIONS.DGN

USER: Interonymus
DATE PLOTTED: November 15, 2011

E-SHEET NAME:

MicroStation v8.11.7.180



COM 0 SF
EMB 0 SF

COM 0 CY
EMB 0 CY

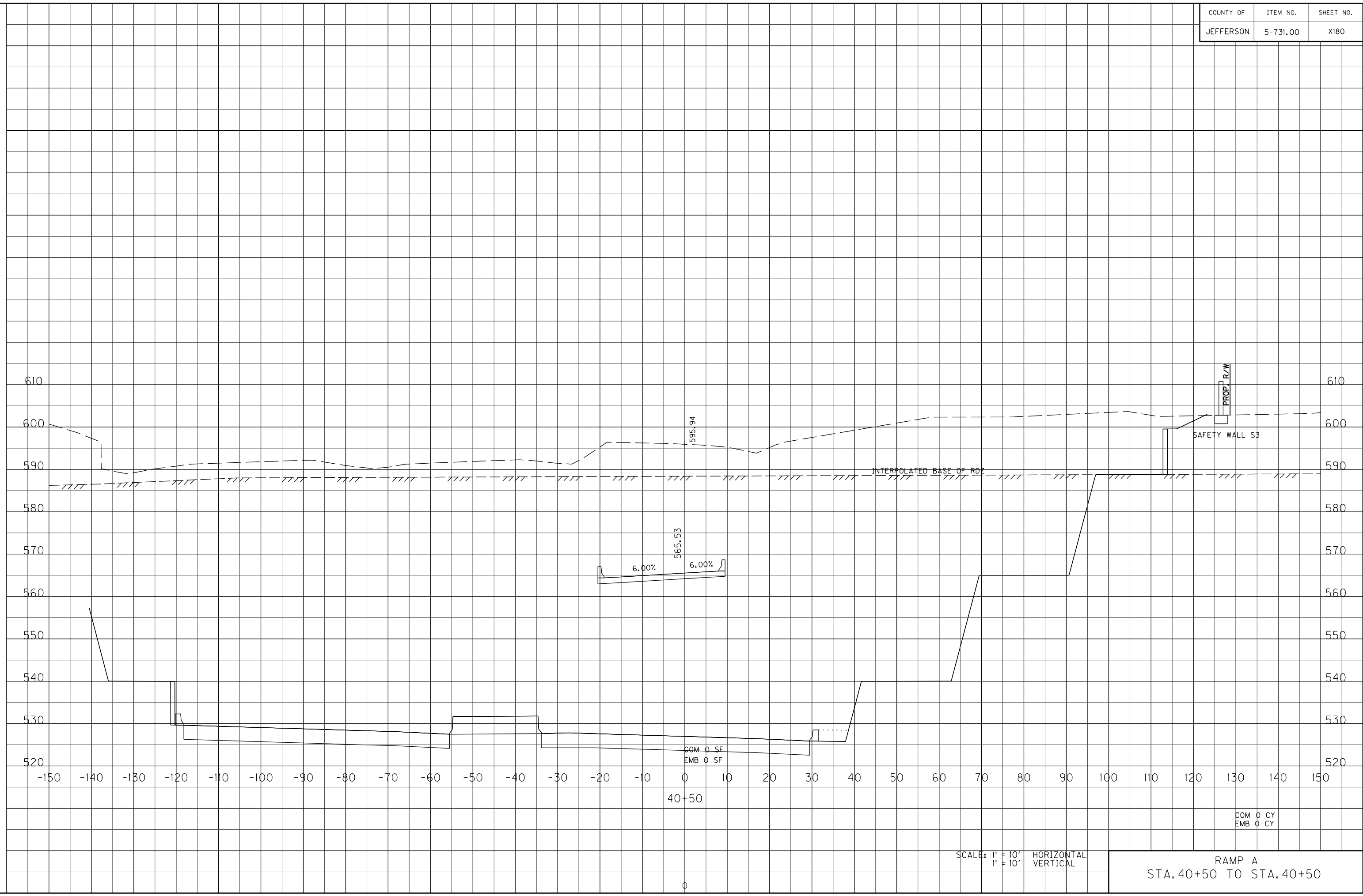
SCALE: 1" = 10' HORIZONTAL
1" = 10' VERTICAL

RAMP A
STA. 40+00 TO STA. 40+00

0

COUNTY OF	ITEM NO.	SHEET NO.
JEFFERSON	5-731.00	X180

FILE NAME: I:\865-DESIGN\CONTRACT PLAN SET\ROADWAY\PLAN SET\CROSS-SECTIONS\PR-RAMP CROSS SECTIONS.DGN
 USER: Interonymus
 DATE PLOTTED: November 15, 2011
 E-SHEET NAME:
 MicroStation v8.11.7.180

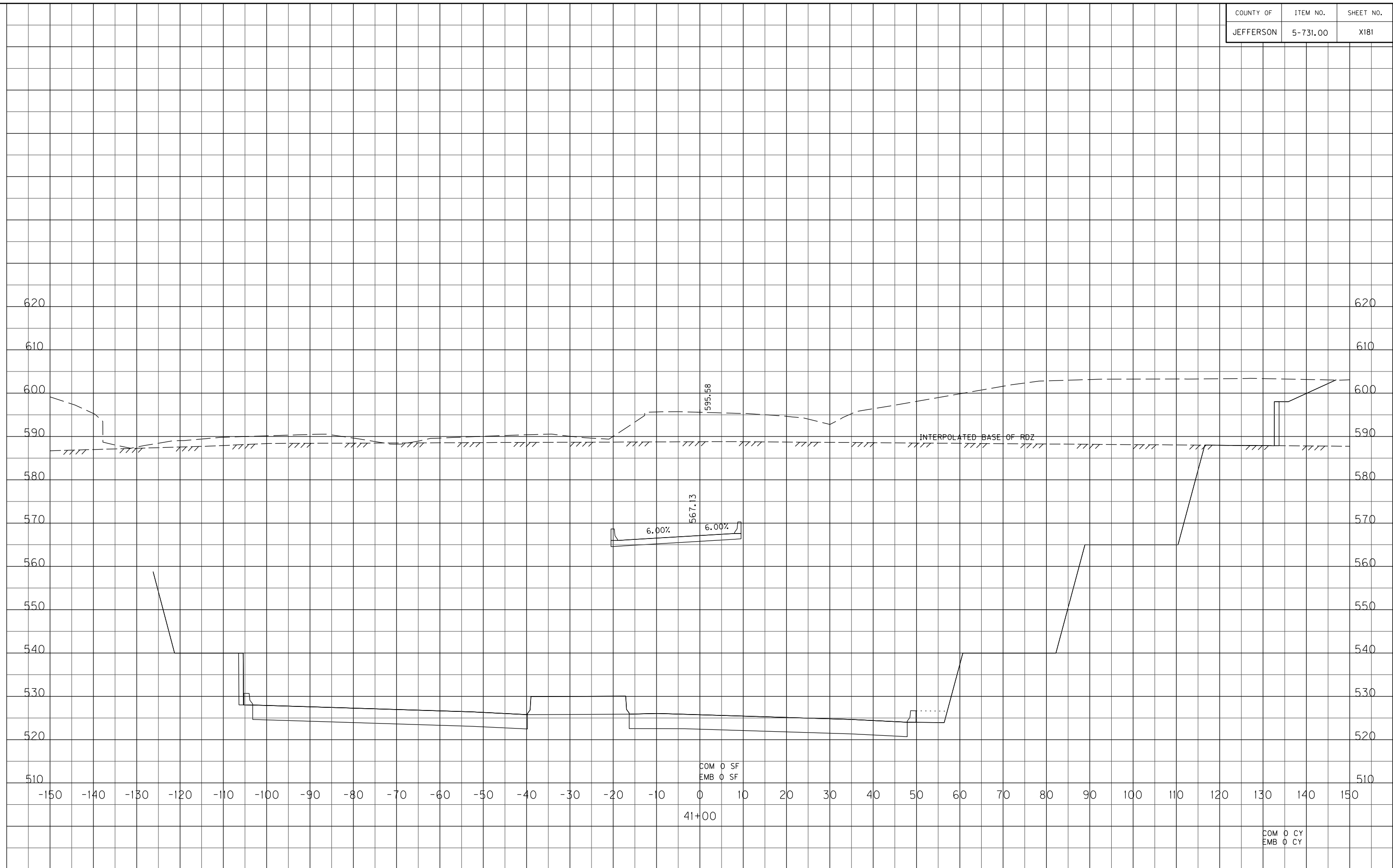


SCALE: 1" = 10'
 1" = 10'
 HORIZONTAL
 VERTICAL

RAMP A
 STA. 40+50 TO STA. 40+50

COUNTY OF	ITEM NO.	SHEET NO.
JEFFERSON	5-731.00	X181

FILE NAME: T:\1865-DESIGN\CONTRACT PLAN SET\ROADWAY\PLAN SET\CROSS-SECTIONS\PR-RAMP CROSS SECTIONS.DGN
 USER: Interonymus
 DATE PLOTTED: November 15, 2011
 E-SHEET NAME:
 MicroStation v8.11.7.180

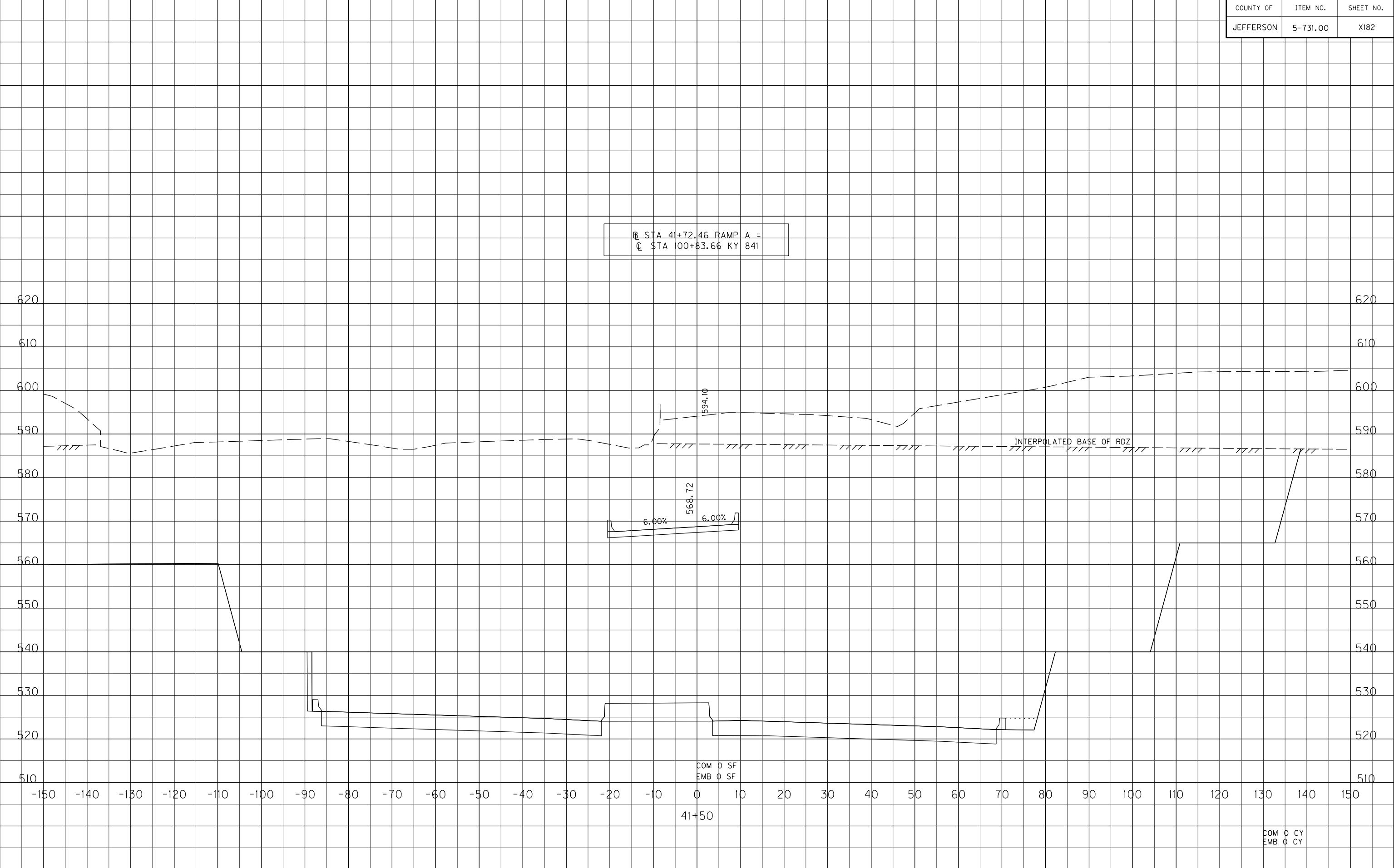


SCALE: 1" = 10'
 1" = 10'
 HORIZONTAL
 VERTICAL

RAMP A
 STA. 41+00 TO STA. 41+00

COUNTY OF	ITEM NO.	SHEET NO.
JEFFERSON	5-731.00	X182

FILE NAME: T:\865-DESIGN\CONTRACT PLAN SET\ROADWAY\PLAN SET\CROSS-SECTIONS\PR-RAMP CROSS SECTIONS.DGN
 USER: Interonymus
 DATE PLOTTED: November 15, 2011
 E-SHEET NAME:
 MicroStation v8.11.7.180



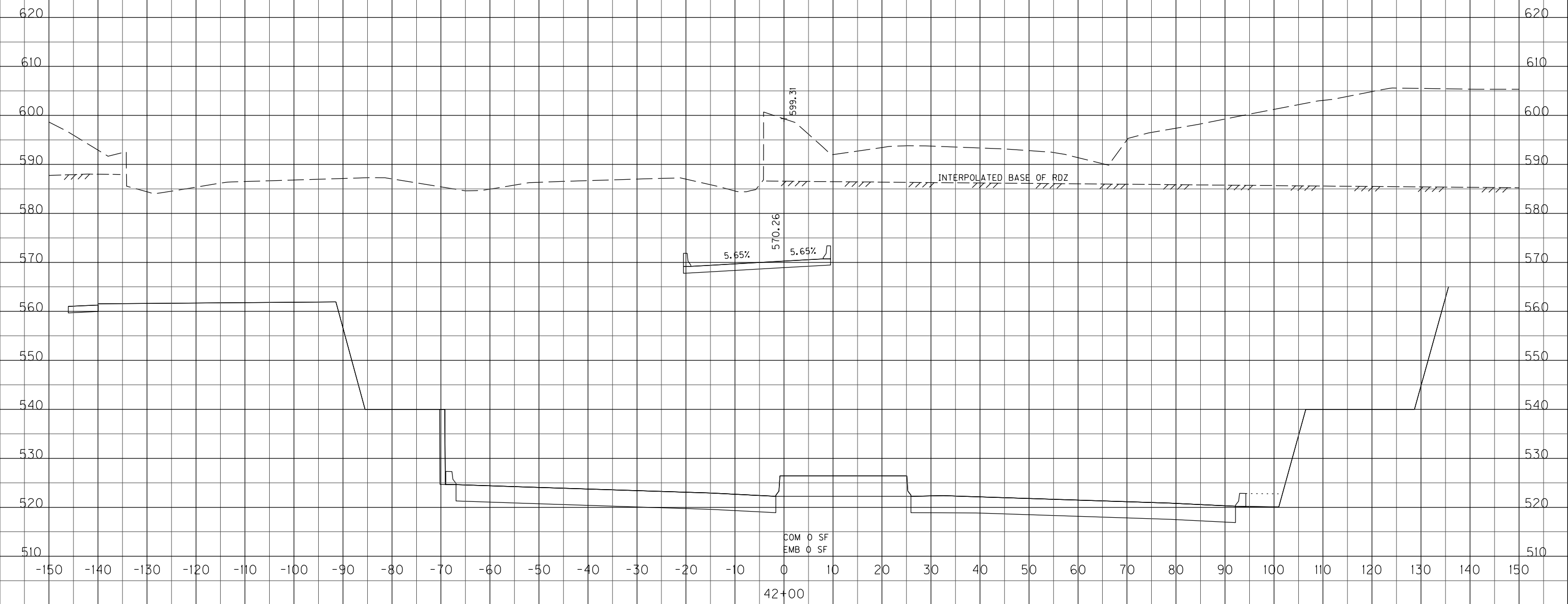
SCALE: 1" = 10'
1" = 10'
HORIZONTAL
VERTICAL

RAMP A
STA. 41+50 TO STA. 41+50

0

COUNTY OF	ITEM NO.	SHEET NO.
JEFFERSON	5-731.00	X183

FILE NAME: T:\1865-DESIGN\CONTRACT PLAN SET\ROADWAY\PLAN SET\CROSS-SECTIONS\PR-RAMP CROSS SECTIONS.DGN
 USER: Interonymus
 DATE PLOTTED: November 15, 2011
 E-SHEET NAME:
 MicroStation v8.11.7.180



COM 0 SF
 EMB 0 SF

COM 0 CY
 EMB 0 CY

SCALE: 1" = 10'
 1" = 10'
 HORIZONTAL
 VERTICAL

RAMP A
 STA. 42+00 TO STA. 42+00

0

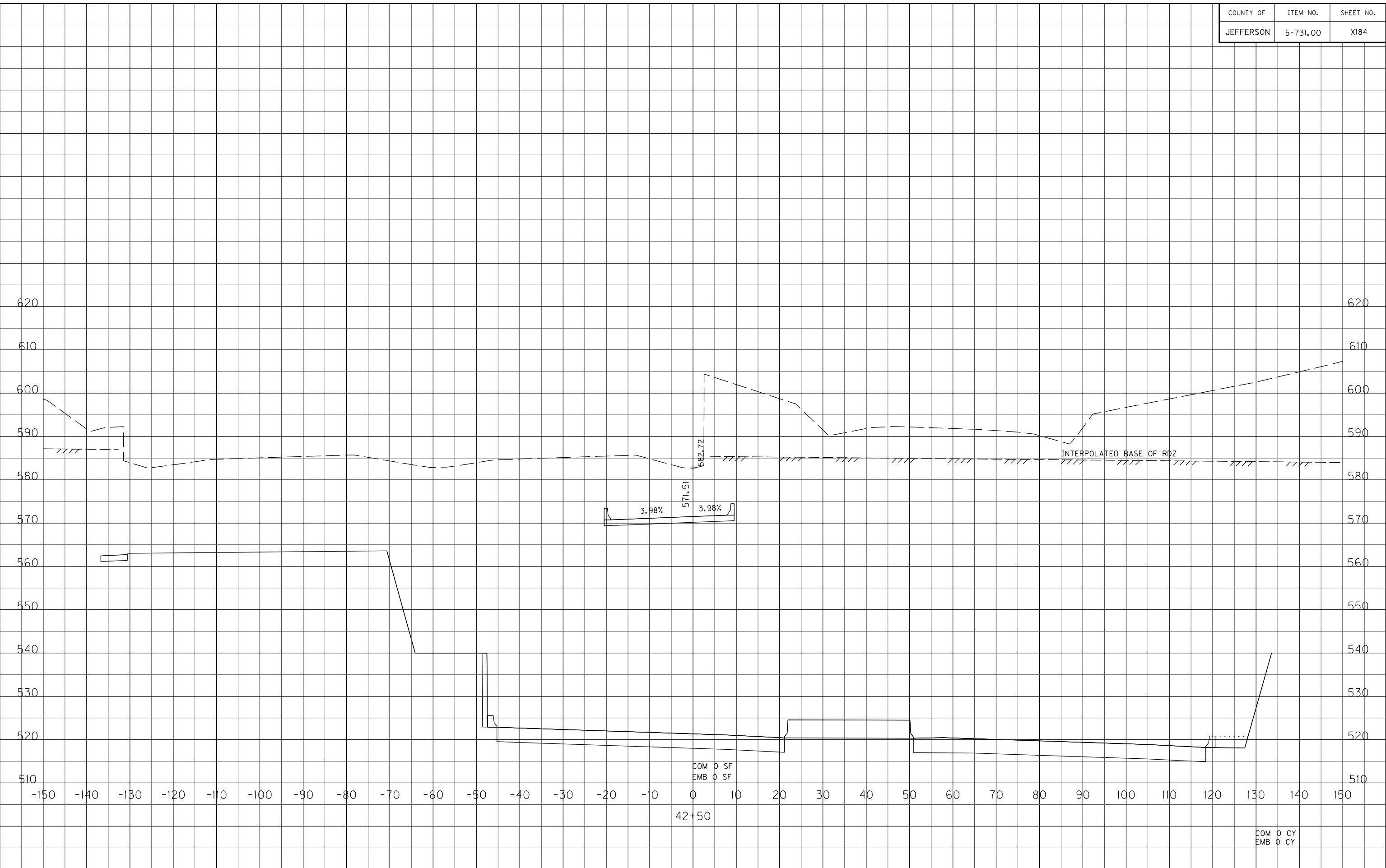
COUNTY OF	ITEM NO.	SHEET NO.
JEFFERSON	5-731.00	X184

FILE NAME: T:\1865-DESIGN\CONTRACT PLAN SET\ROADWAY\PLAN SET\CROSS-SECTIONS\PR-RAMP CROSS SECTIONS.DGN

USER: Interonymus
DATE PLOTTED: November 15, 2011

E-SHEET NAME:

MicroStation v8.11.7.180



COM 0 SF
EMB 0 SF

COM 0 CY
EMB 0 CY

SCALE: 1" = 10'
1" = 10'

HORIZONTAL
VERTICAL

RAMP A
STA. 42+50 TO STA. 42+50

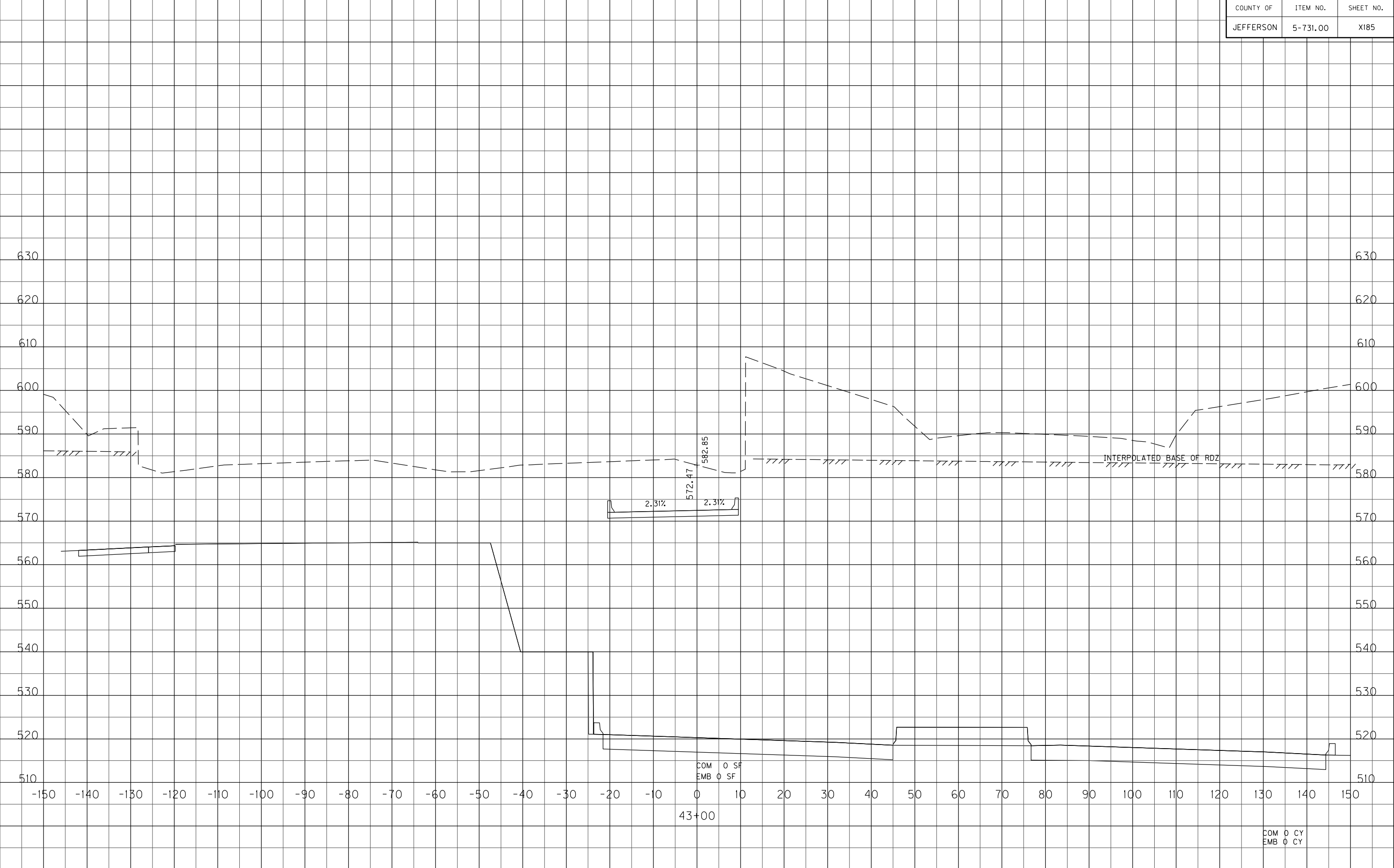
COUNTY OF	ITEM NO.	SHEET NO.
JEFFERSON	5-731.00	X185

FILE NAME: T:\1865-DESIGN\CONTRACT PLAN SET\ROADWAY\PLAN SET\CROSS-SECTIONS\PR-RAMP CROSS SECTIONS.DGN

USER: Interonymus
DATE PLOTTED: November 15, 2011

E-SHEET NAME:

MicroStation v8.11.7.180



COM 0 SF
EMB 0 SF

43+00

COM 0 CY
EMB 0 CY

SCALE: 1" = 10'
1" = 10'

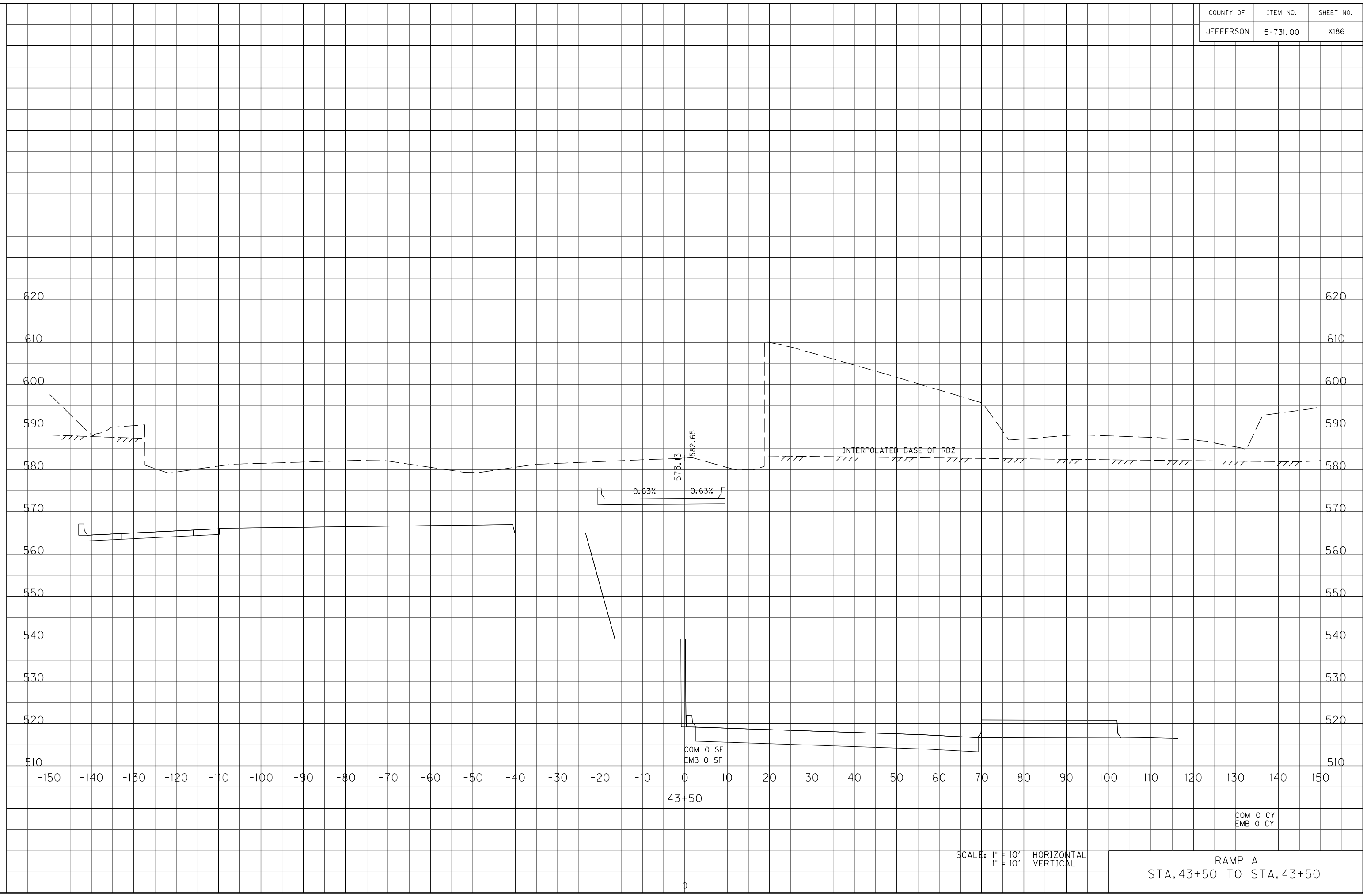
HORIZONTAL
VERTICAL

RAMP A
STA. 43+00 TO STA. 43+00

0

COUNTY OF	ITEM NO.	SHEET NO.
JEFFERSON	5-731.00	X186

MicroStation v8.11.7.180
 E-SHEET NAME:
 DATE PLOTTED: November 15, 2011
 USER: Interonymus
 FILE NAME: I:\865-DESIGN\CONTRACT PLAN SET\ROADWAY\PLAN SET\CROSS-SECTIONS\PR-RAMP CROSS SECTIONS.DGN



SCALE: 1" = 10'
1" = 10'

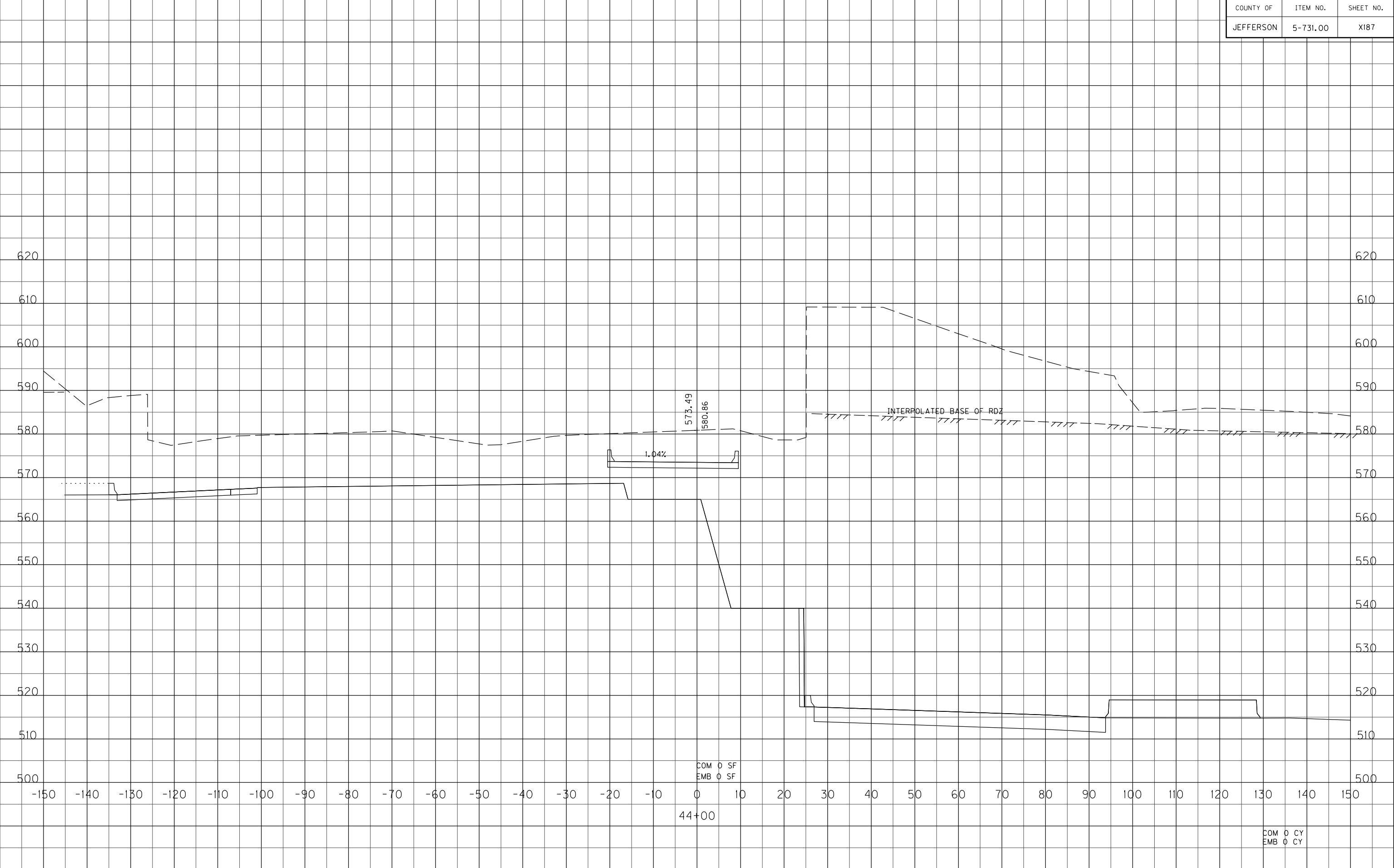
HORIZONTAL
VERTICAL

RAMP A
STA. 43+50 TO STA. 43+50

0

COUNTY OF	ITEM NO.	SHEET NO.
JEFFERSON	5-731.00	X187

MicroStation v8.11.7.180 E-SHEET NAME: DATE PLOTTED: November 15, 2011 USER: Interonymus FILE NAME: T:\865-DESIGN\CONTRACT PLAN SET\ROADWAY\PLAN SET\CROSS-SECTIONS\PR-RAMP CROSS SECTIONS.DGN



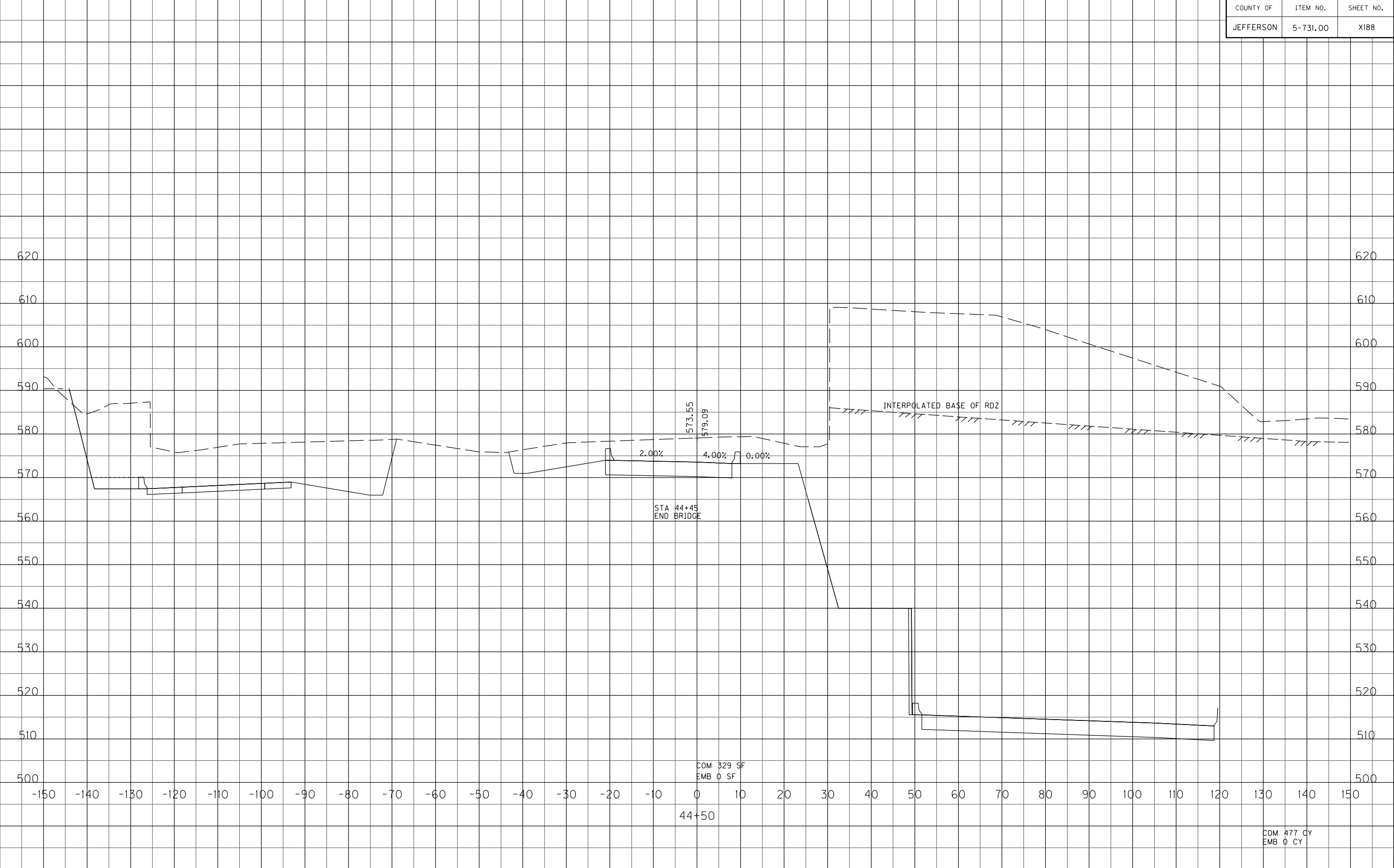
SCALE: 1" = 10'
1" = 10'
HORIZONTAL
VERTICAL

RAMP A
STA. 44+00 TO STA. 44+00

0

COUNTY OF	ITEM NO.	SHEET NO.
JEFFERSON	5-731.00	X188

MicroStation v8.11.7.180 E-SHEET NAME: USER: Interonymus DATE PLOTTED: November 15, 2011 FILE NAME: T:\865-DESIGN\CONTRACT PLAN SET\ROADWAY\PLAN SET\CROSS-SECTIONS\PR-RAMP CROSS SECTIONS.DGN



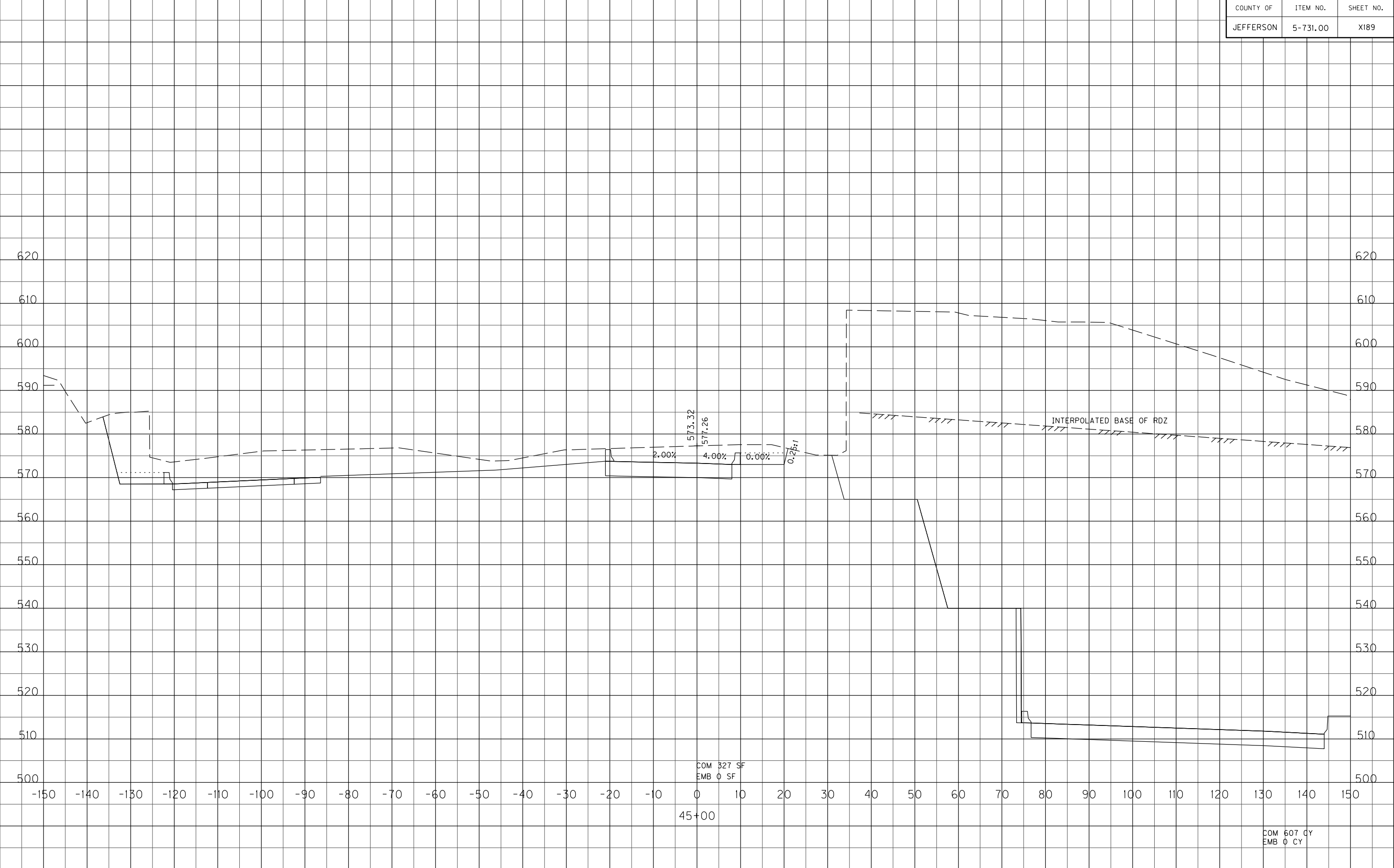
SCALE: 1" = 10' HORIZONTAL
1" = 10' VERTICAL

RAMP A
STA. 44+50 TO STA. 44+50

0

COUNTY OF	ITEM NO.	SHEET NO.
JEFFERSON	5-731.00	X189

FILE NAME: T:\865-DESIGN\CONTRACT PLAN SET\ROADWAY\PLAN SET\CROSS-SECTIONS\PR-RAMP CROSS SECTIONS.DGN
 USER: Interonymus
 DATE PLOTTED: November 15, 2011
 E-SHEET NAME:
 MicroStation v8.11.7.180



COM 327 SF
EMB 0 SF

COM 607 CY
EMB 0 CY

SCALE: 1" = 10'
1" = 10'
HORIZONTAL
VERTICAL

RAMP A
STA. 45+00 TO STA. 45+00

0

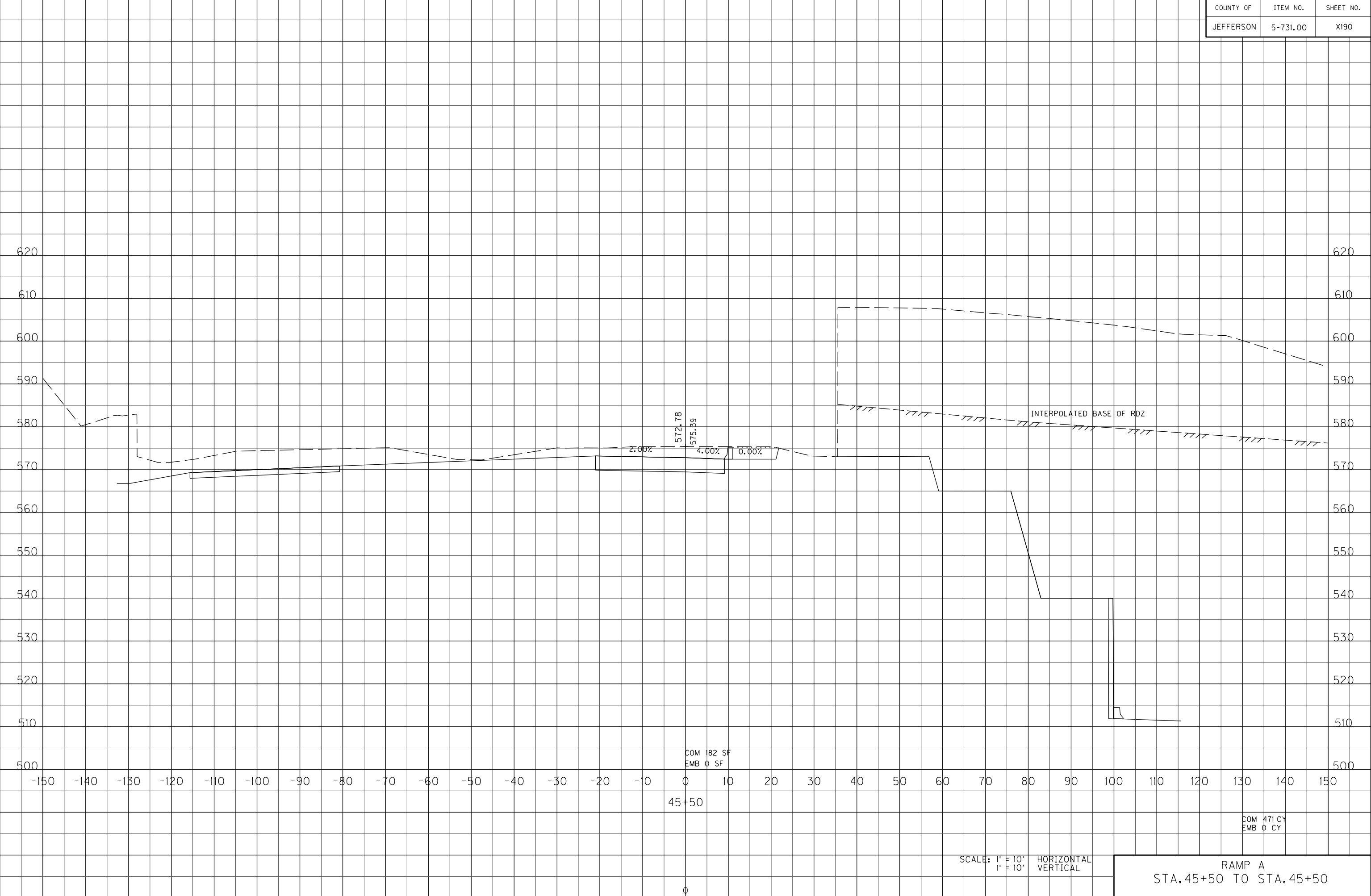
COUNTY OF	ITEM NO.	SHEET NO.
JEFFERSON	5-731.00	X190

FILE NAME: T:\865-DESIGN\CONTRACT PLAN SET\ROADWAY\PLAN SET\CROSS-SECTIONS\PR-RAMP CROSS SECTIONS.DGN

USER: Interonymus
DATE PLOTTED: November 15, 2011

E-SHEET NAME:

MicroStation v8.11.7.180

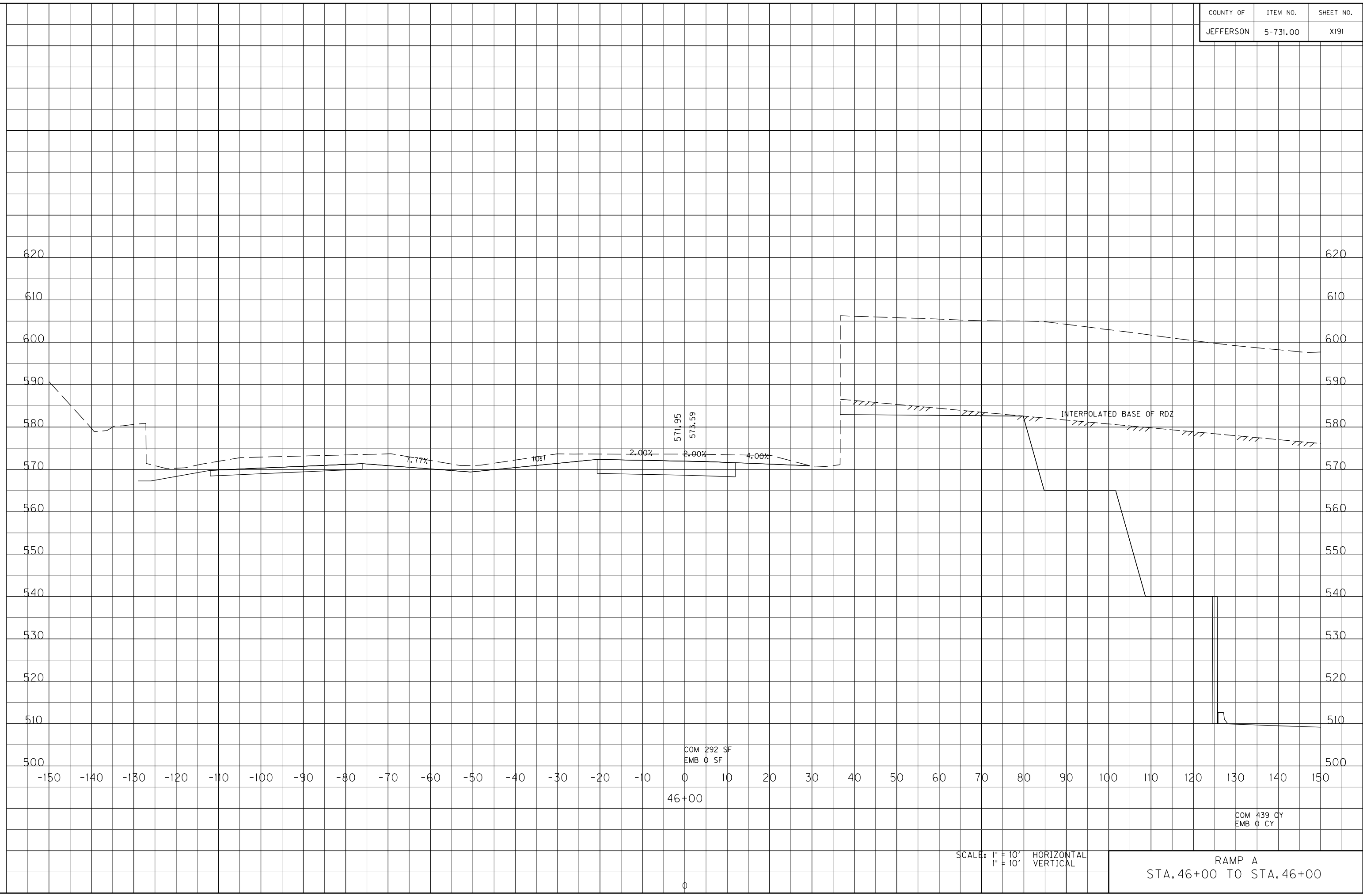


SCALE: 1" = 10'
1" = 10'

RAMP A
STA. 45+50 TO STA. 45+50

COUNTY OF	ITEM NO.	SHEET NO.
JEFFERSON	5-731.00	X191

FILE NAME: T:\1865-DESIGN\CONTRACT PLAN SET\ROADWAY\PLAN SET\CROSS-SECTIONS\PR-RAMP CROSS SECTIONS.DGN
 USER: Interonymus
 DATE PLOTTED: November 15, 2011
 E-SHEET NAME:
 MicroStation v8.11.7.180



COM 292 SF
EMB 0 SF

46+00

COM 439 CY
EMB 0 CY

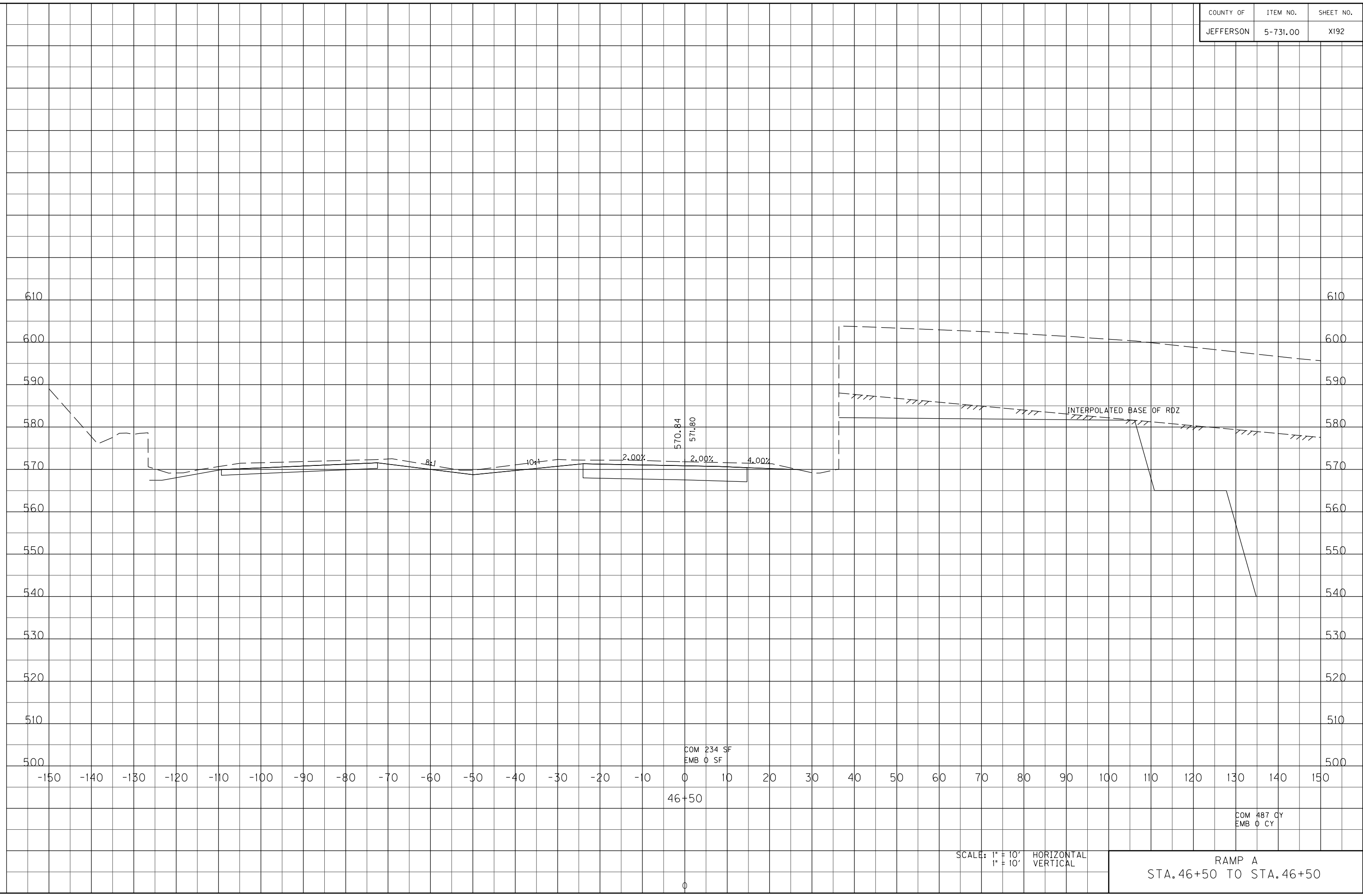
SCALE: 1" = 10'
1" = 10'

HORIZONTAL
VERTICAL

RAMP A
STA. 46+00 TO STA. 46+00

COUNTY OF	ITEM NO.	SHEET NO.
JEFFERSON	5-731.00	X192

FILE NAME: T:\1865-DESIGN\CONTRACT PLAN SET\ROADWAY\PLAN SET\CROSS-SECTIONS\PR-RAMP CROSS SECTIONS.DGN
 USER: Interonymus
 DATE PLOTTED: November 15, 2011
 E-SHEET NAME:
 MicroStation v8.11.7.180



SCALE: 1" = 10'
1" = 10'
HORIZONTAL
VERTICAL

RAMP A
STA. 46+50 TO STA. 46+50

COM 234 SF
EMB 0 SF

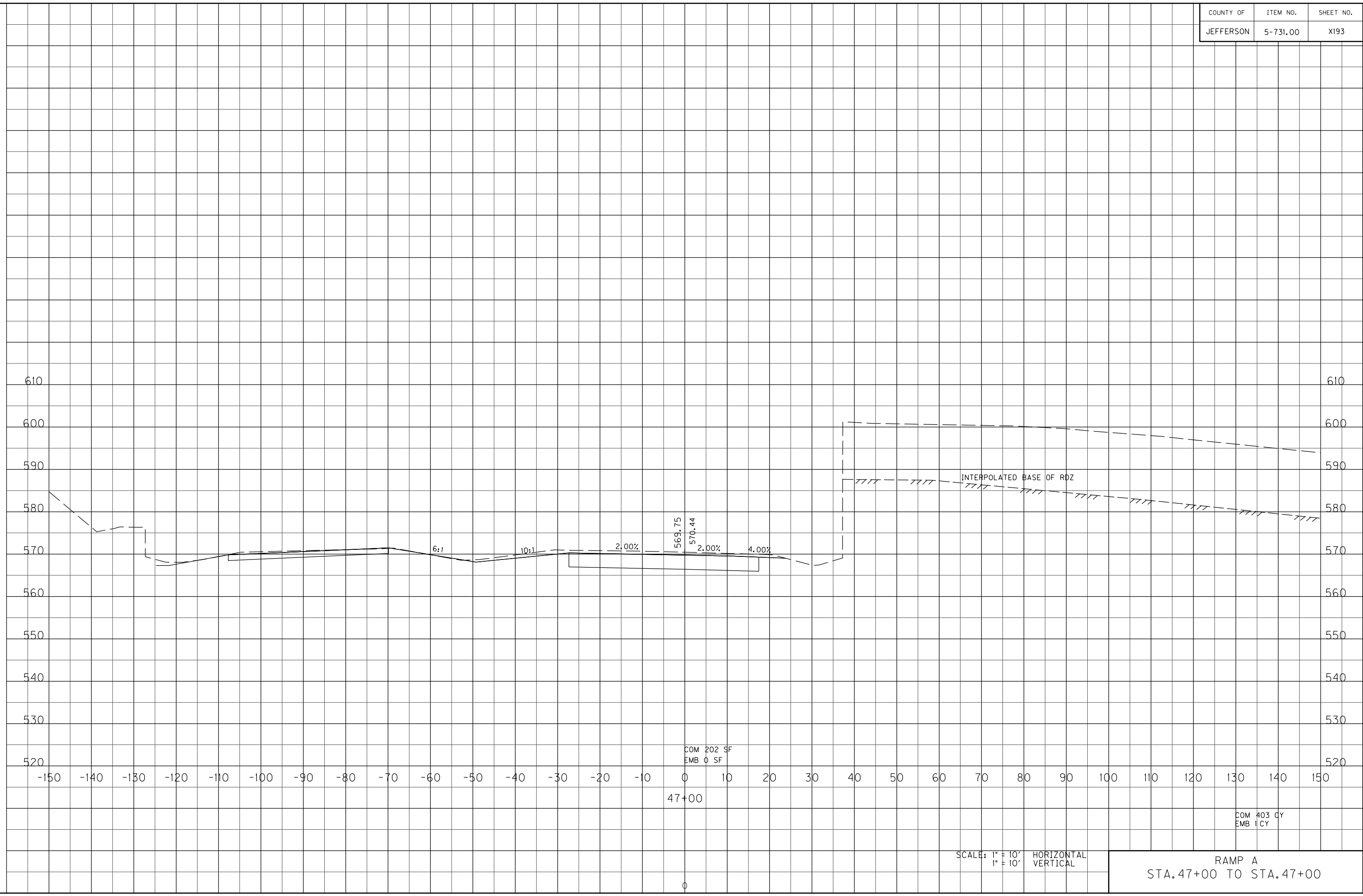
COM 487 CY
EMB 0 CY

46+50

0

COUNTY OF	ITEM NO.	SHEET NO.
JEFFERSON	5-731.00	X193

MicroStation v8.11.7.180 E-SHEET NAME: DATE PLOTTED: November 15, 2011 USER: Interonymus FILE NAME: T:\865-DESIGN\CONTRACT PLAN SET\ROADWAY\PLAN SET\CROSS-SECTIONS\PR-RAMP CROSS SECTIONS.DGN



SCALE: 1" = 10'
1" = 10'

RAMP A
STA. 47+00 TO STA. 47+00

COUNTY OF	ITEM NO.	SHEET NO.
JEFFERSON	5-731.00	X194

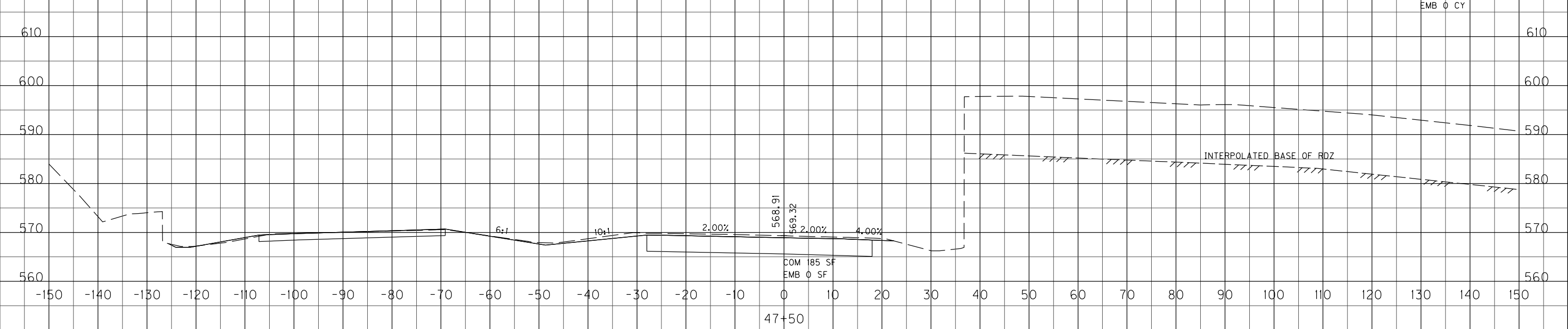
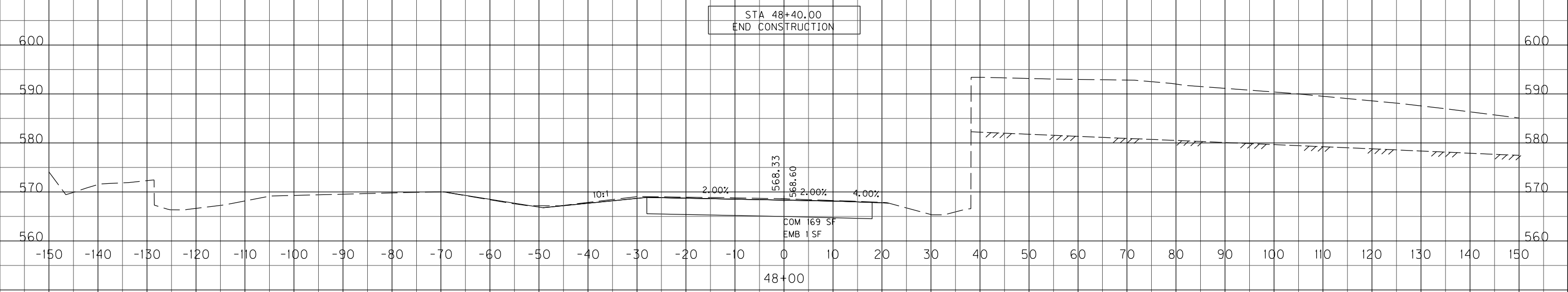
TOTAL COM 187,130 CY
TOTAL EMB 0 CY

FILE NAME: T:\1865-DESIGN\CONTRACT PLAN SET\ROADWAY\PLAN SET\CROSS-SECTIONS\PR-RAMP CROSS SECTIONS.DGN

USER: Interonymus
DATE PLOTTED: November 15, 2011

E-SHEET NAME:

MicroStation v8.11.7.180



SCALE: 1" = 10'
1" = 10'

HORIZONTAL
VERTICAL

RAMP A
STA. 47+50 TO STA. 48+00

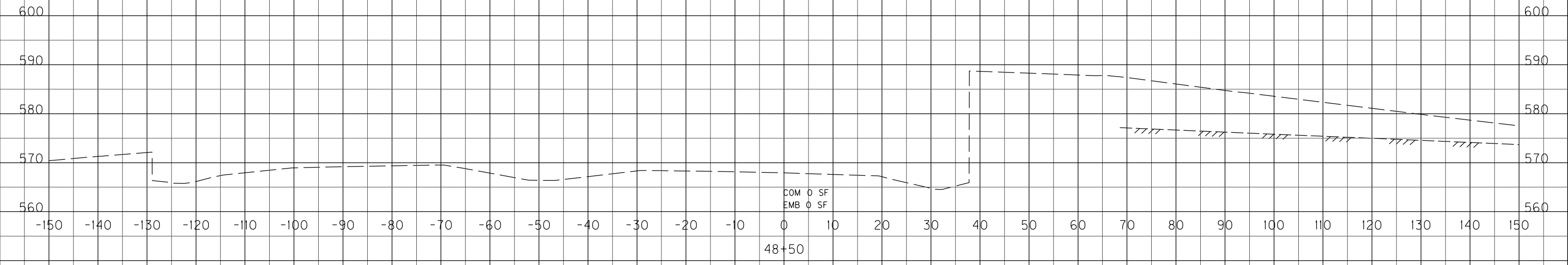
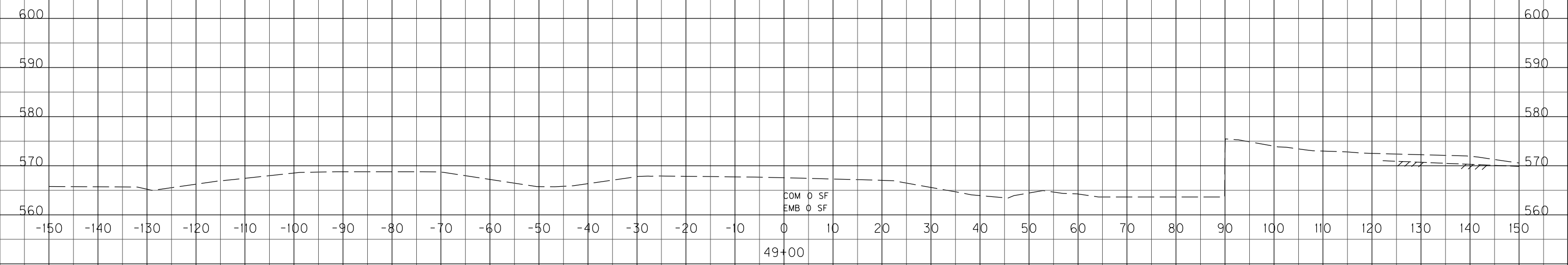
COUNTY OF	ITEM NO.	SHEET NO.
JEFFERSON	5-731.00	X195

FILE NAME: F:\865-DESIGN\CONTRACT PLAN SET\ROADWAY\PLAN SET\CROSS-SECTIONS\PR-RAMP CROSS SECTIONS.DGN

USER: Interonymus
DATE PLOTTED: November 15, 2011

E-SHEET NAME:

MicroStation v8.11.7.180



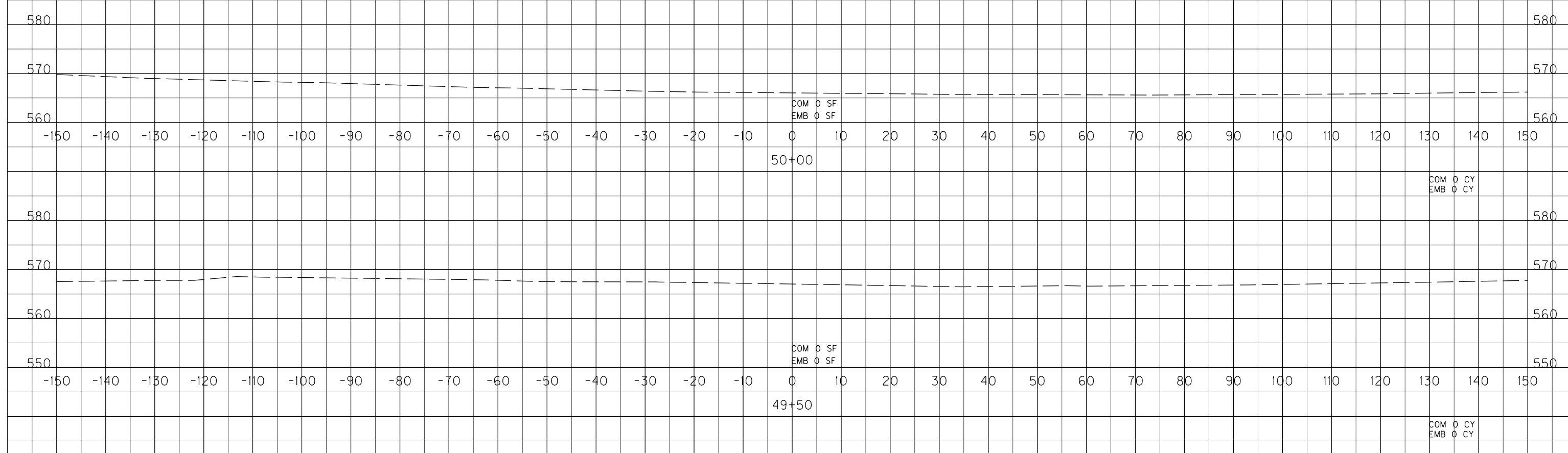
SCALE: 1" = 10'
1" = 10'

HORIZONTAL
VERTICAL

RAMP A
STA. 48+50 TO STA. 49+00

COUNTY OF	ITEM NO.	SHEET NO.
JEFFERSON	5-731.00	X196

FILE NAME: T:\B65-DESIGN\CONTRACT PLAN SET\ROADWAY\PLAN SET\CROSS-SECTIONS\PR-RAMP CROSS SECTIONS.DGN
 USER: Interonymus
 DATE PLOTTED: November 15, 2011
 E-SHEET NAME:
 MicroStation v8.11.7.180

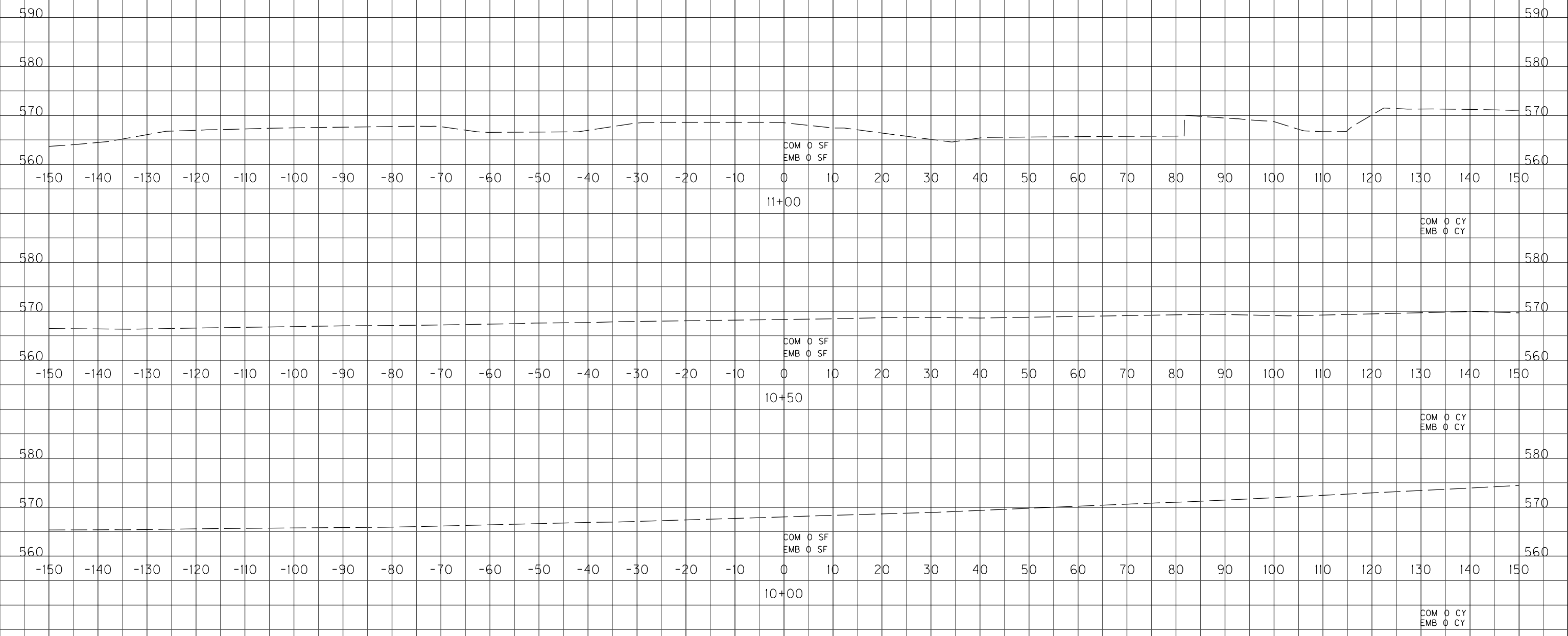


SCALE: 1" = 10'
 1" = 10'
 HORIZONTAL
 VERTICAL

RAMP A
 STA. 49+50 TO STA. 50+00

COUNTY OF	ITEM NO.	SHEET NO.
JEFFERSON	5-731.00	X197

FILE NAME: T:\B65-DESIGN\CONTRACT PLAN SET\ROADWAY\PLAN SET\CROSS-SECTIONS\PR-RAMP CROSS SECTIONS.DGN
 USER: Jinteronymus
 DATE PLOTTED: November 15, 2011
 E-SHEET NAME:
 MicroStation v8.11.7.180



SCALE: 1" = 10'
1" = 10'

HORIZONTAL
VERTICAL

RAMP B
STA. 10+00 TO STA. 11+00

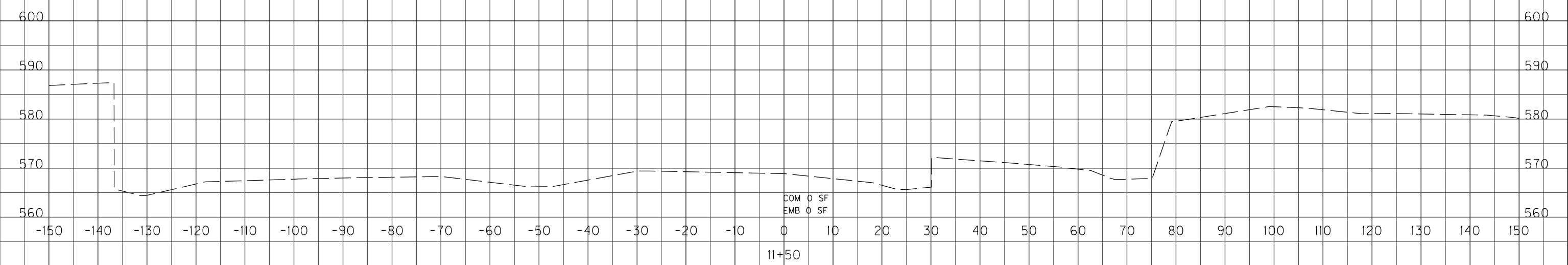
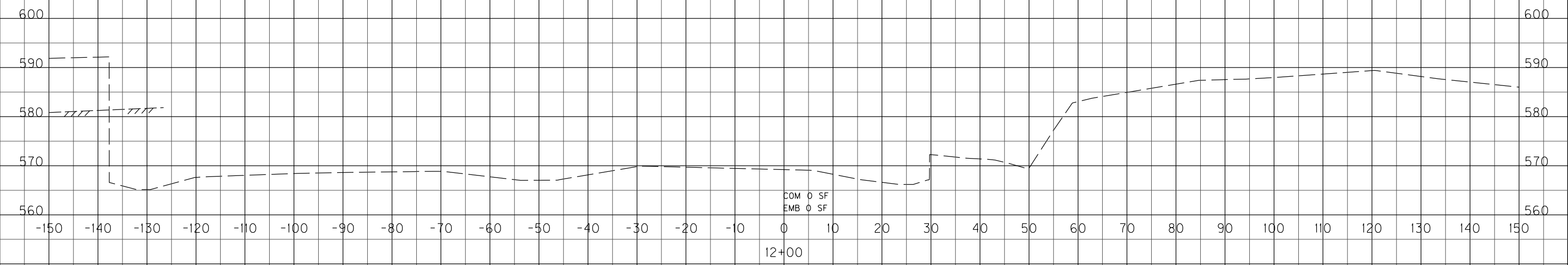
COUNTY OF	ITEM NO.	SHEET NO.
JEFFERSON	5-731.00	X198

FILE NAME: T:\865-DESIGN\CONTRACT PLAN SET\ROADWAY\PLAN SET\CROSS-SECTIONS\PR-RAMP CROSS SECTIONS.DGN

USER: Interonymus
DATE PLOTTED: November 15, 2011

E-SHEET NAME:

MicroStation v8.11.7.180



SCALE: 1" = 10'
1" = 10'

HORIZONTAL
VERTICAL

RAMP B
STA.11+50 TO STA.12+00

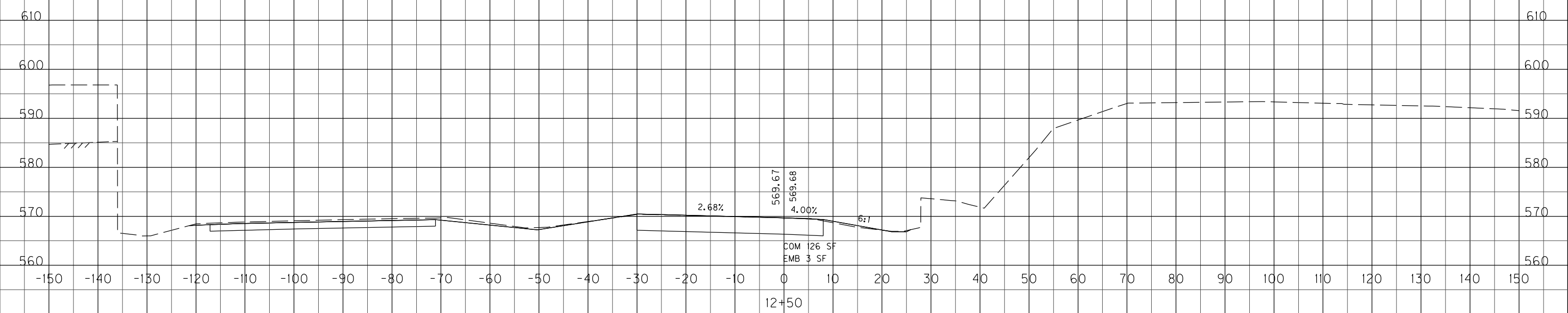
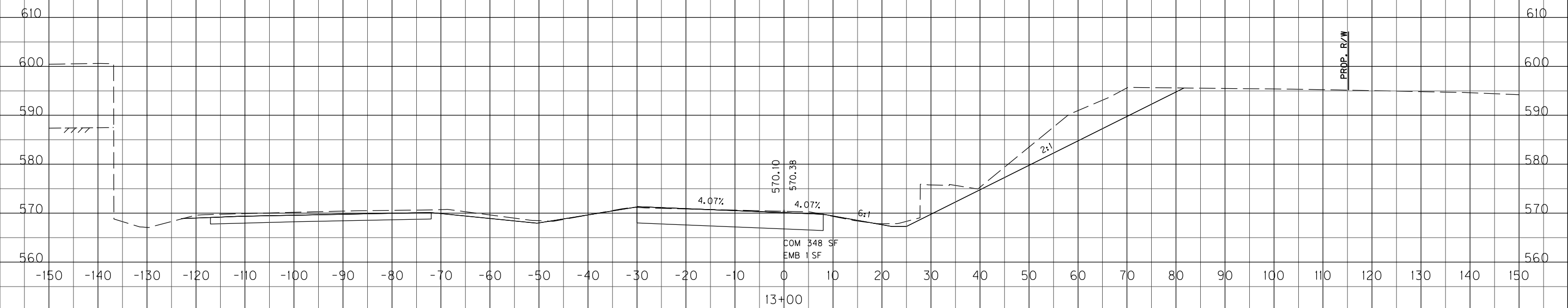
COUNTY OF	ITEM NO.	SHEET NO.
JEFFERSON	5-731.00	X199

FILE NAME: T:\1865-DESIGN\CONTRACT PLAN SET\ROADWAY\PLAN SET\CROSS-SECTIONS\PR-RAMP CROSS SECTIONS.DGN

USER: Jteronymus
DATE PLOTTED: November 15, 2011

E-SHEET NAME:

MicroStation v8.11.7.180



STA 12+23.23
BEGIN CONSTRUCTION

SCALE: 1" = 10'
1" = 10'

HORIZONTAL
VERTICAL

RAMP B
STA.12+50 TO STA.13+00

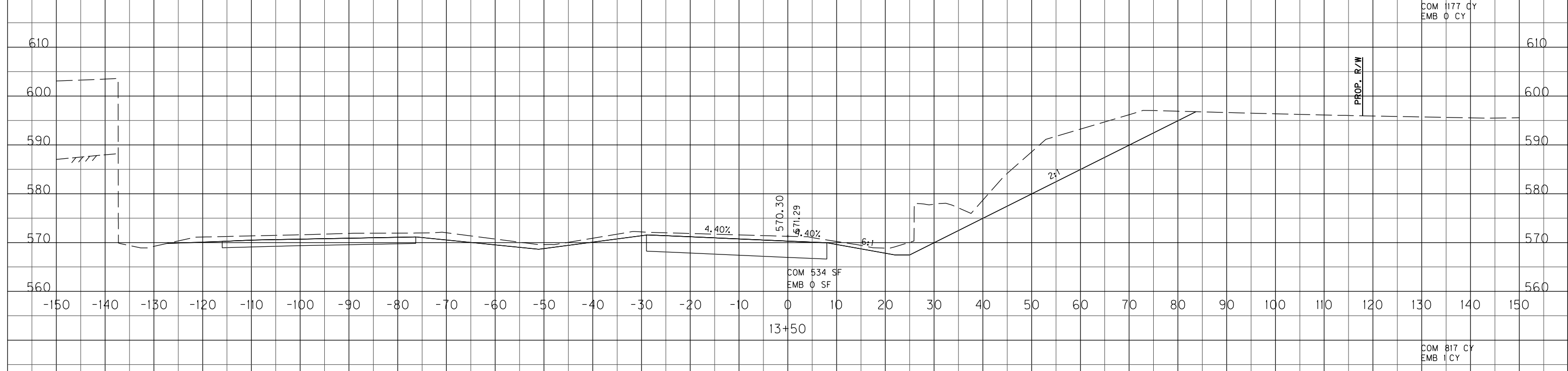
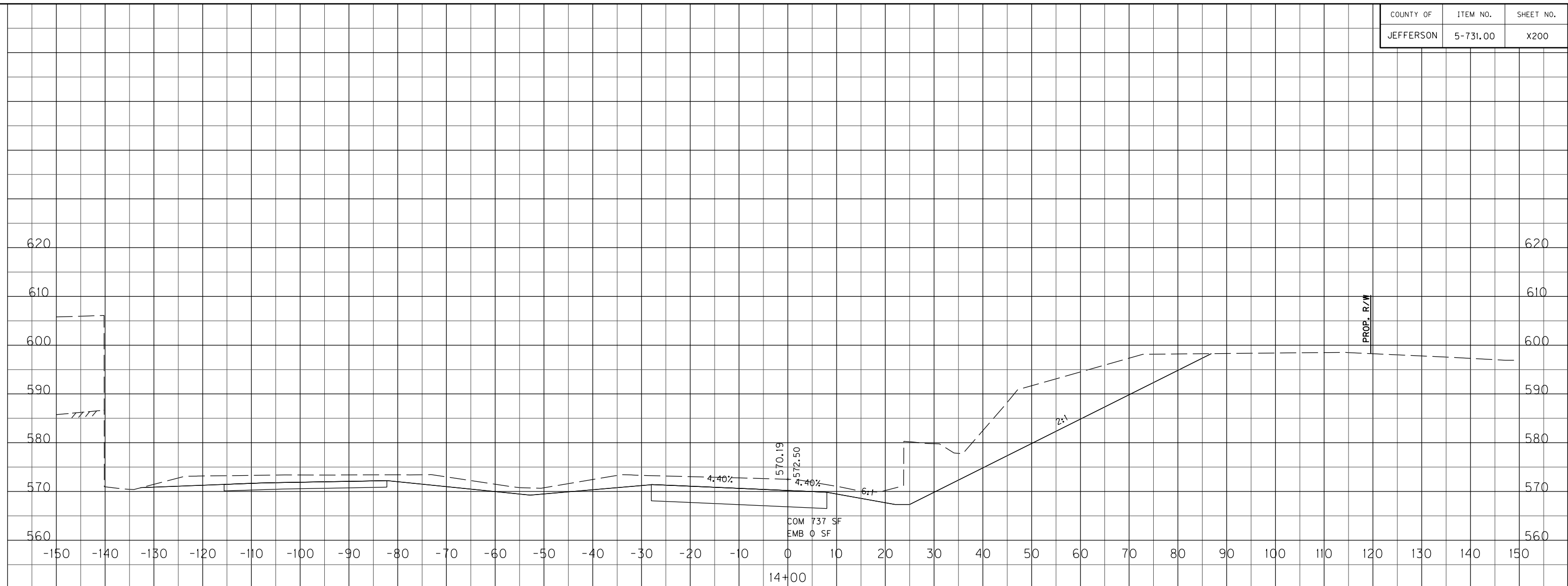
COUNTY OF	ITEM NO.	SHEET NO.
JEFFERSON	5-731.00	X200

FILE NAME: T:\865-DESIGN\CONTRACT PLAN SET\ROADWAY\PLAN SET\CROSS-SECTIONS\PR-RAMP CROSS SECTIONS.DGN

USER: Interonymus
DATE PLOTTED: November 15, 2011

E-SHEET NAME:

MicroStation v8.11.7.180



COM 1177 CY
EMB 0 CY

COM 817 CY
EMB 1 CY

SCALE: 1" = 10'
1" = 10'

HORIZONTAL
VERTICAL

RAMP B
STA.13+50 TO STA.14+00

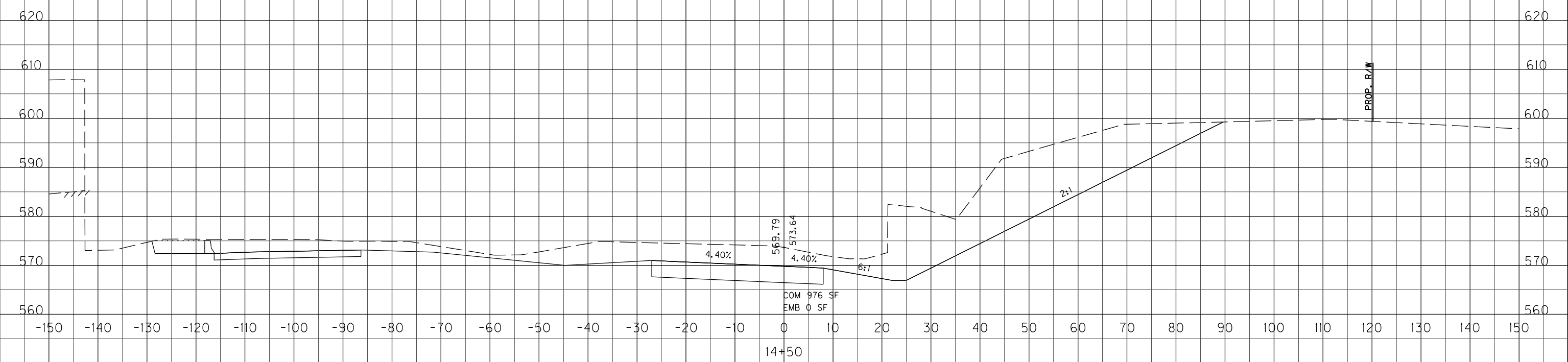
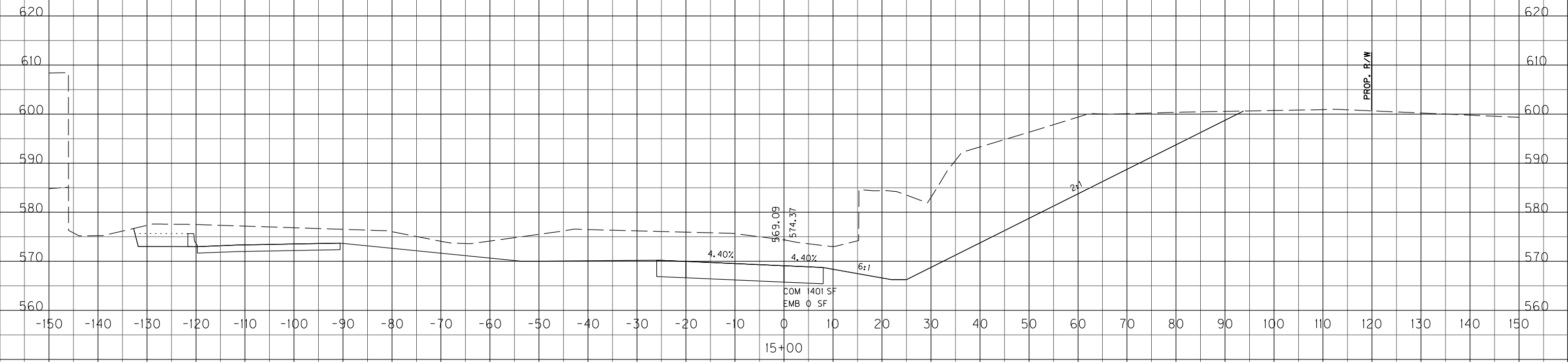
COUNTY OF	ITEM NO.	SHEET NO.
JEFFERSON	5-731.00	X201

FILE NAME: T:\1865-DESIGN\CONTRACT PLAN SET\ROADWAY\PLAN SET\CROSS-SECTIONS\PR-RAMP CROSS SECTIONS.DGN

USER: Interonymus
DATE PLOTTED: November 15, 2011

E-SHEET NAME:

MicroStation v8.11.7.180



COM 2200 CY
EMB 0 CY

COM 1586 CY
EMB 0 CY

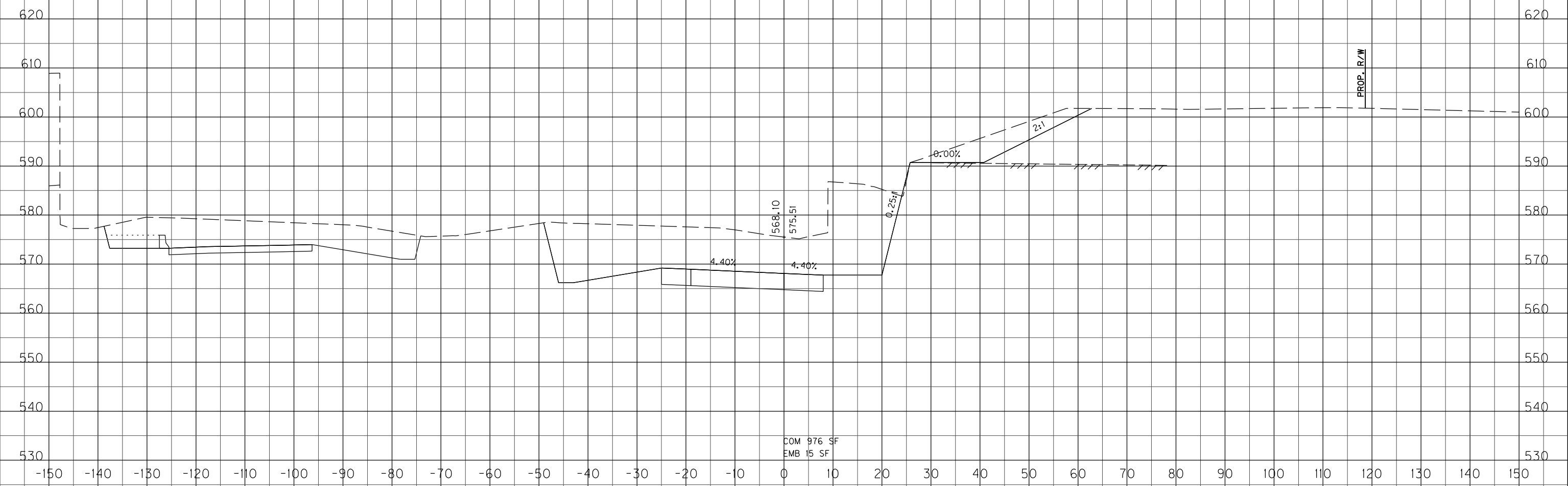
SCALE: 1" = 10'
1" = 10'

HORIZONTAL
VERTICAL

RAMP B
STA. 14+50 TO STA. 15+00

COUNTY OF	ITEM NO.	SHEET NO.
JEFFERSON	5-731.00	X202

MicroStation v8.11.7.180 E-SHEET NAME: DATE PLOTTED: November 15, 2011 USER: Interonymus FILE NAME: T:\865-DESIGN\CONTRACT PLAN SET\ROADWAY\PLAN SET\CROSS-SECTIONS\PR-RAMP CROSS SECTIONS.DGN



COM 2201 CY
EMB 14 CY

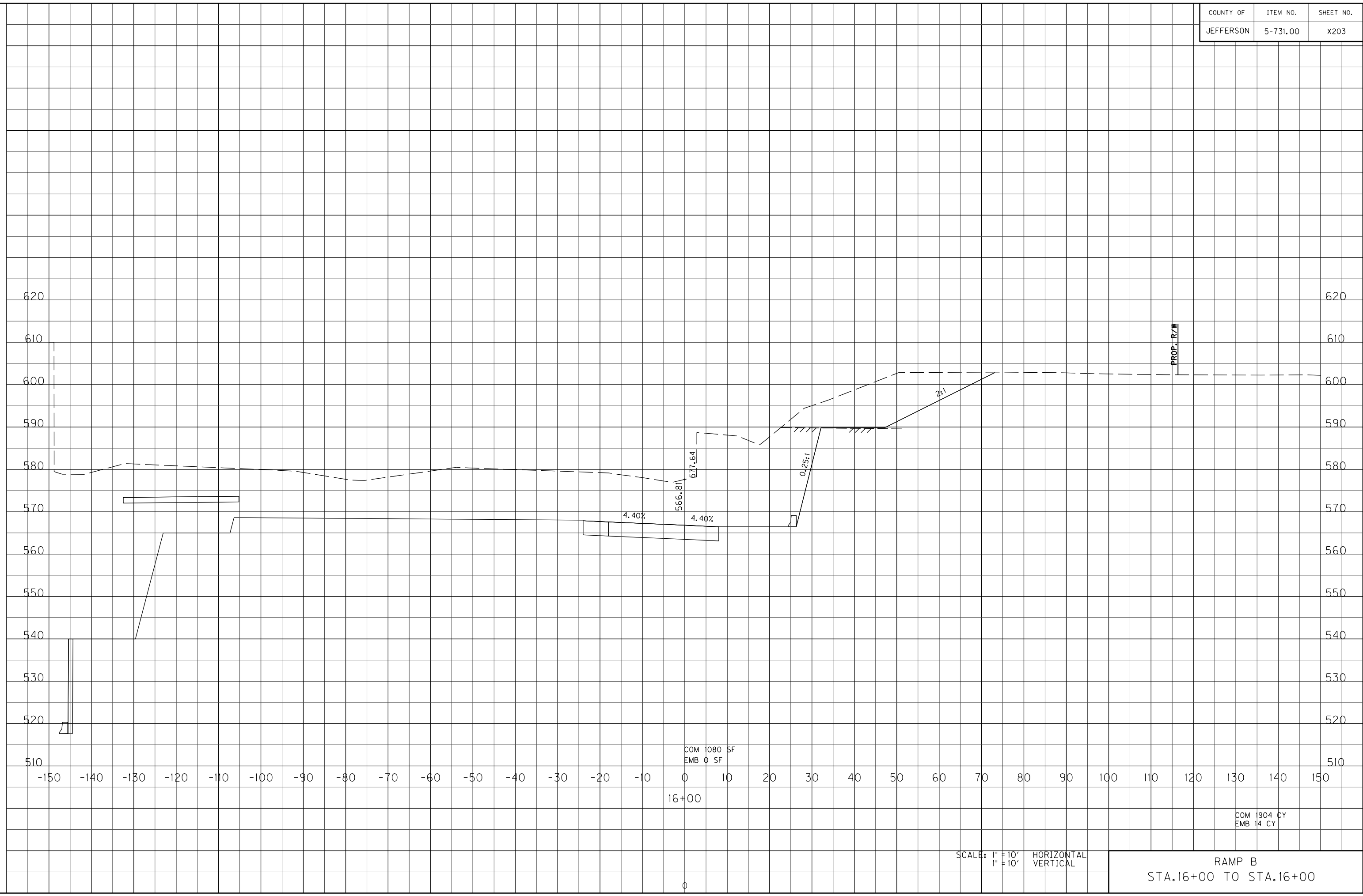
SCALE: 1" = 10'
1" = 10'

HORIZONTAL
VERTICAL

RAMP B
STA. 15+50 TO STA. 15+50

COUNTY OF	ITEM NO.	SHEET NO.
JEFFERSON	5-731.00	X203

FILE NAME: T:\1865-DESIGN\CONTRACT PLAN SET\ROADWAY\PLAN SET\CROSS-SECTIONS\PR-RAMP CROSS SECTIONS.DGN
 USER: Interonymus
 DATE PLOTTED: November 15, 2011
 E-SHEET NAME:
 MicroStation v8.11.7.180



SCALE: 1" = 10'
1" = 10'

HORIZONTAL
VERTICAL

RAMP B
STA. 16+00 TO STA. 16+00

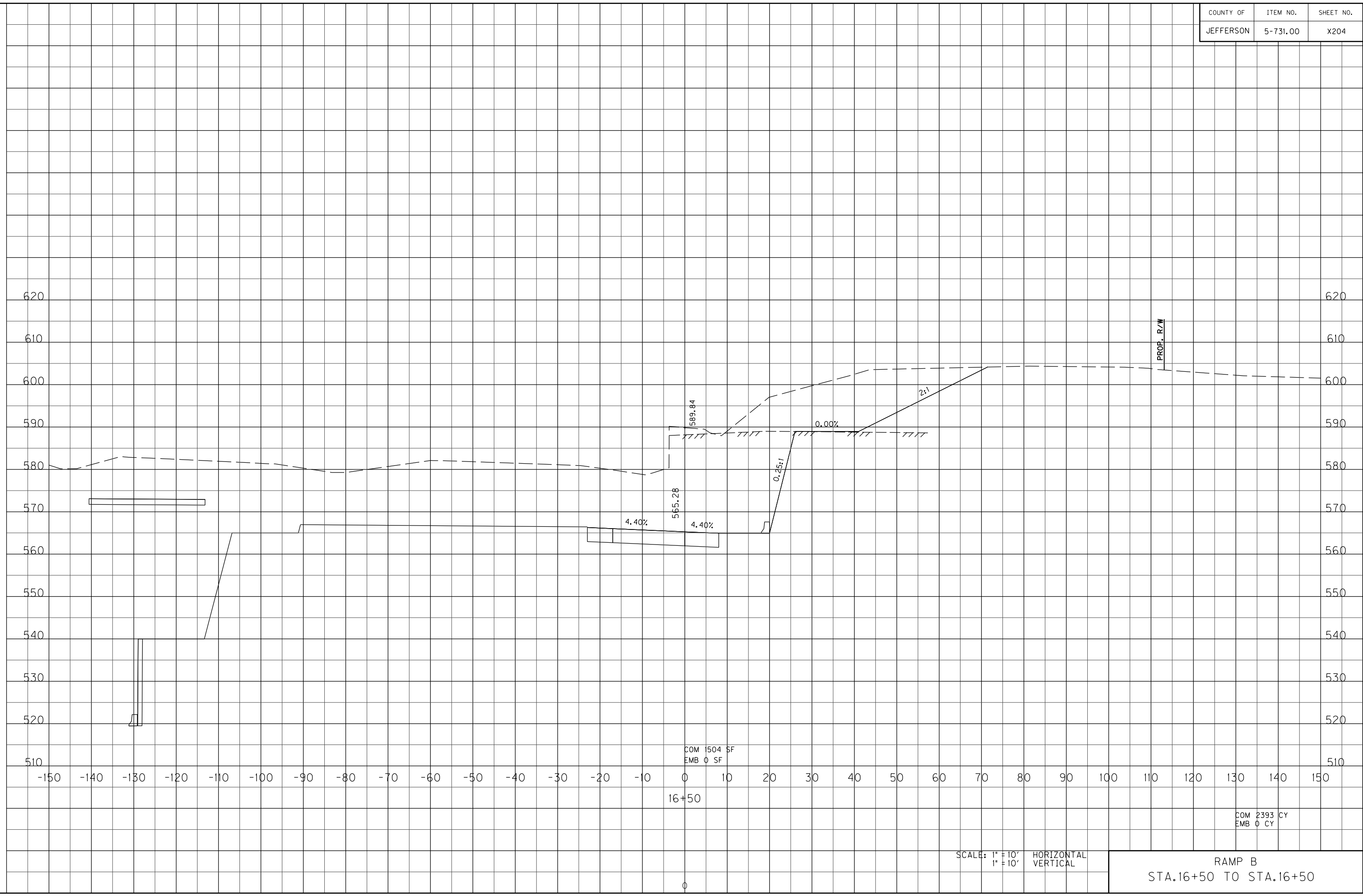
COUNTY OF	ITEM NO.	SHEET NO.
JEFFERSON	5-731.00	X204

FILE NAME: T:\1865-DESIGN\CONTRACT PLAN SET\ROADWAY\PLAN SET\CROSS-SECTIONS\PR-RAMP CROSS SECTIONS.DGN

USER: Interonymus
DATE PLOTTED: November 15, 2011

E-SHEET NAME:

MicroStation v8.11.7.180



SCALE: 1" = 10'
1" = 10'

HORIZONTAL
VERTICAL

RAMP B
STA. 16+50 TO STA. 16+50

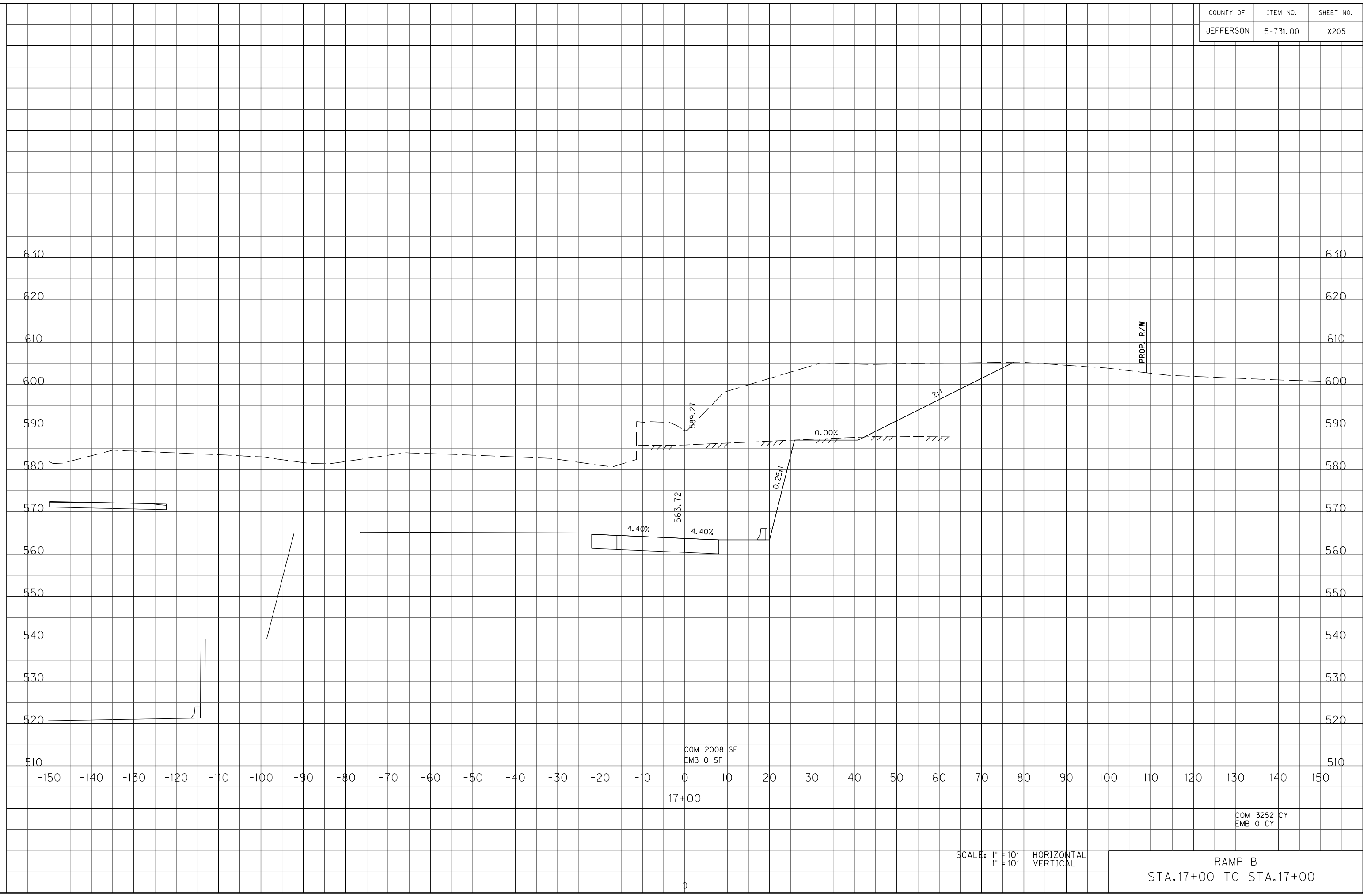
COM 1504 SF
EMB 0 SF

16+50

COM 2393 CY
EMB 0 CY

COUNTY OF	ITEM NO.	SHEET NO.
JEFFERSON	5-731.00	X205

FILE NAME: T:\1865-DESIGN\CONTRACT PLAN SET\ROADWAY\PLAN SET\CROSS-SECTIONS\PR-RAMP CROSS SECTIONS.DGN
 USER: Interonymus
 DATE PLOTTED: November 15, 2011
 E-SHEET NAME:
 MicroStation v8.11.7.180



COM 2008 SF
EMB 0 SF

COM 3252 CY
EMB 0 CY

SCALE: 1" = 10'
1" = 10'

HORIZONTAL
VERTICAL

RAMP B
STA.17+00 TO STA.17+00

COUNTY OF	ITEM NO.	SHEET NO.
JEFFERSON	5-731.00	X206

FILE NAME: T:\1865-DESIGN\CONTRACT PLAN SET\ROADWAY\PLAN SET\CROSS-SECTIONS\PR-RAMP CROSS SECTIONS.DGN
 USER: Interonymus
 DATE PLOTTED: November 15, 2011
 E-SHEET NAME:
 MicroStation v8.11.7.180



COM 2330 SF
EMB 0 SF

COM 4017 CY
EMB 0 CY

SCALE: 1" = 10'
1" = 10'

HORIZONTAL
VERTICAL

RAMP B
STA.17+50 TO STA.17+50

0

COUNTY OF	ITEM NO.	SHEET NO.
JEFFERSON	5-731.00	X207

FILE NAME: T:\865-DESIGN\CONTRACT PLAN SET\ROADWAY\PLAN SET\CROSS-SECTIONS\PR-RAMP CROSS SECTIONS.DGN
 USER: Interonymus
 DATE PLOTTED: November 15, 2011
 E-SHEET NAME:
 MicroStation v8.11.7.180



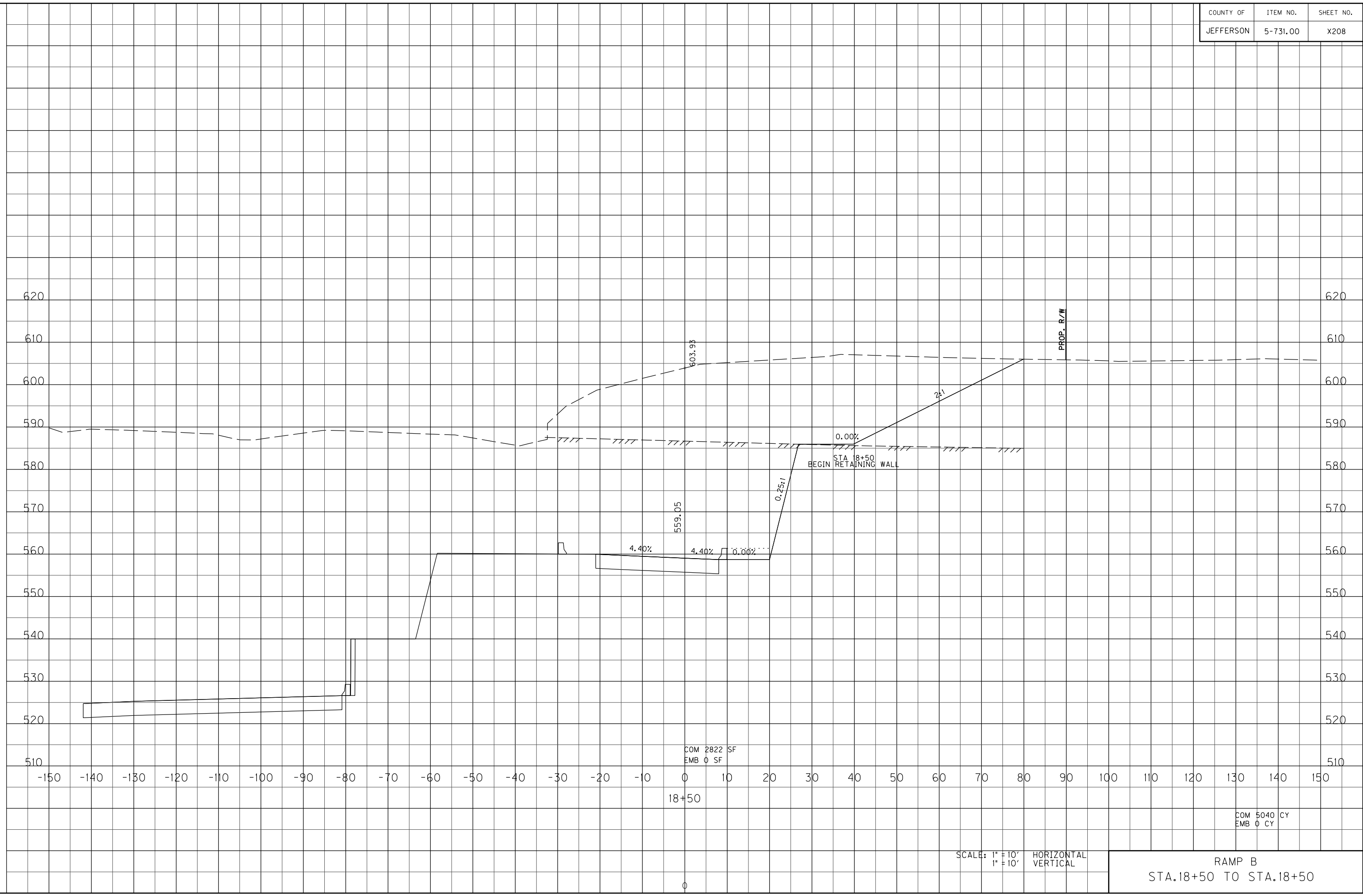
SCALE: 1" = 10'
1" = 10'

HORIZONTAL
VERTICAL

RAMP B
STA. 18+00 TO STA. 18+00

COUNTY OF	ITEM NO.	SHEET NO.
JEFFERSON	5-731.00	X208

FILE NAME: T:\1865-DESIGN\CONTRACT PLAN SET\ROADWAY\PLAN SET\CROSS-SECTIONS\PR-RAMP CROSS SECTIONS.DGN
 USER: Interonymus
 DATE PLOTTED: November 15, 2011
 E-SHEET NAME:
 MicroStation v8.11.7.180

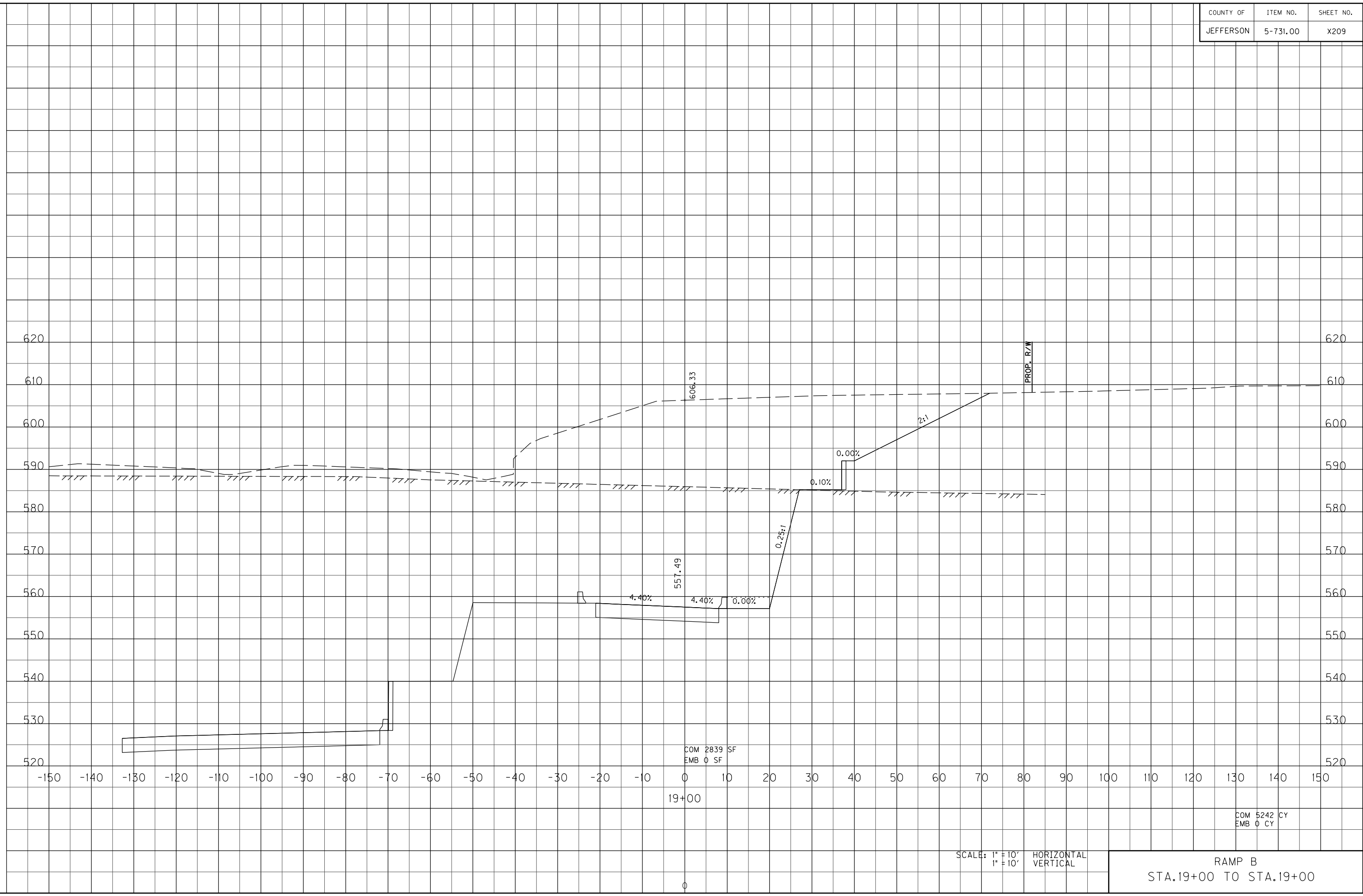


SCALE: 1" = 10'
1" = 10'

RAMP B
STA. 18+50 TO STA. 18+50

COUNTY OF	ITEM NO.	SHEET NO.
JEFFERSON	5-731.00	X209

FILE NAME: T:\1865-DESIGN\CONTRACT PLAN SET\ROADWAY\PLAN SET\CROSS-SECTIONS\PR-RAMP CROSS SECTIONS.DGN
 USER: Interonymus
 DATE PLOTTED: November 15, 2011
 E-SHEET NAME:
 MicroStation v8.11.7.180



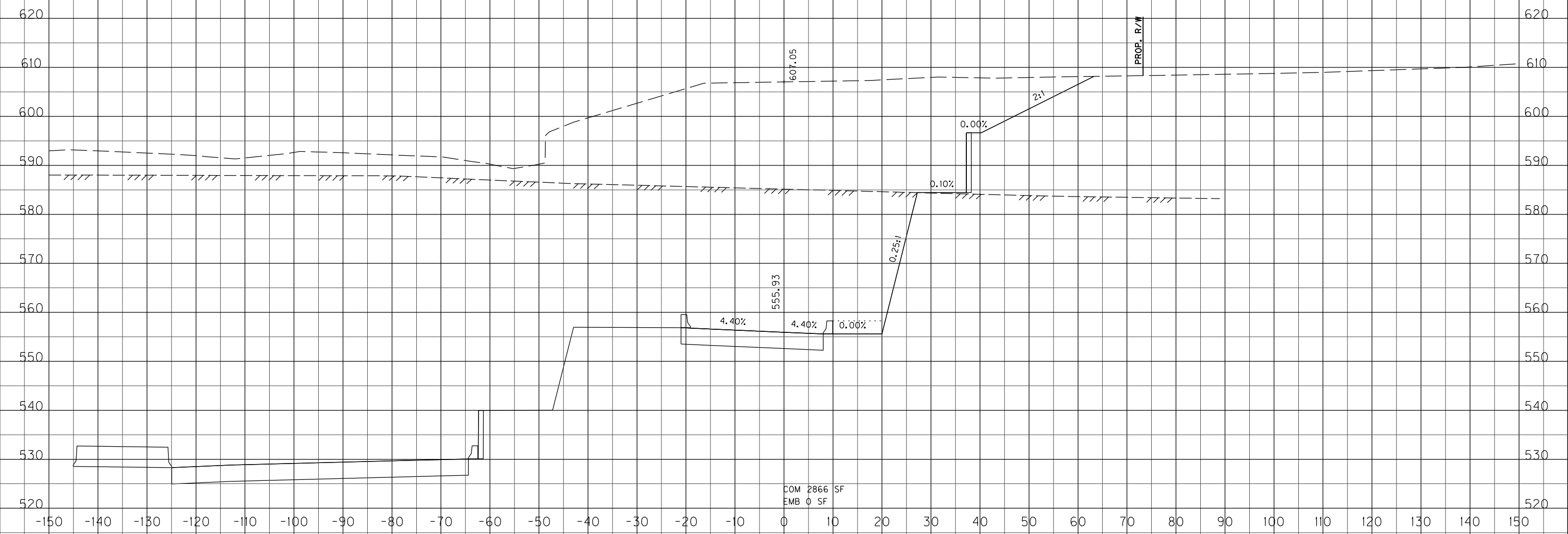
SCALE: 1" = 10'
1" = 10'

HORIZONTAL
VERTICAL

RAMP B
STA. 19+00 TO STA. 19+00

COUNTY OF	ITEM NO.	SHEET NO.
JEFFERSON	5-731.00	X210

FILE NAME: T:\1865-DESIGN\CONTRACT PLAN SET\ROADWAY\PLAN SET\CROSS-SECTIONS\PR-RAMP CROSS SECTIONS.DGN
 USER: Interonymus
 DATE PLOTTED: November 15, 2011
 E-SHEET NAME:
 MicroStation v8.11.7.180



COM 2866 SF
EMB 0 SF

COM 5283 CY
EMB 0 CY

SCALE: 1" = 10'
1" = 10'

HORIZONTAL
VERTICAL

RAMP B
STA.19+50 TO STA.19+50

0

COUNTY OF	ITEM NO.	SHEET NO.
JEFFERSON	5-731.00	X211

FILE NAME: T:\865-DESIGN\CONTRACT PLAN SET\ROADWAY\PLAN SET\CROSS-SECTIONS\PR-RAMP CROSS SECTIONS.DGN
 USER: Interonymus
 DATE PLOTTED: November 15, 2011
 E-SHEET NAME:
 MicroStation v8.11.7.180



COM 2914 SF
EMB 0 SF

COM 5352 CY
EMB 0 CY

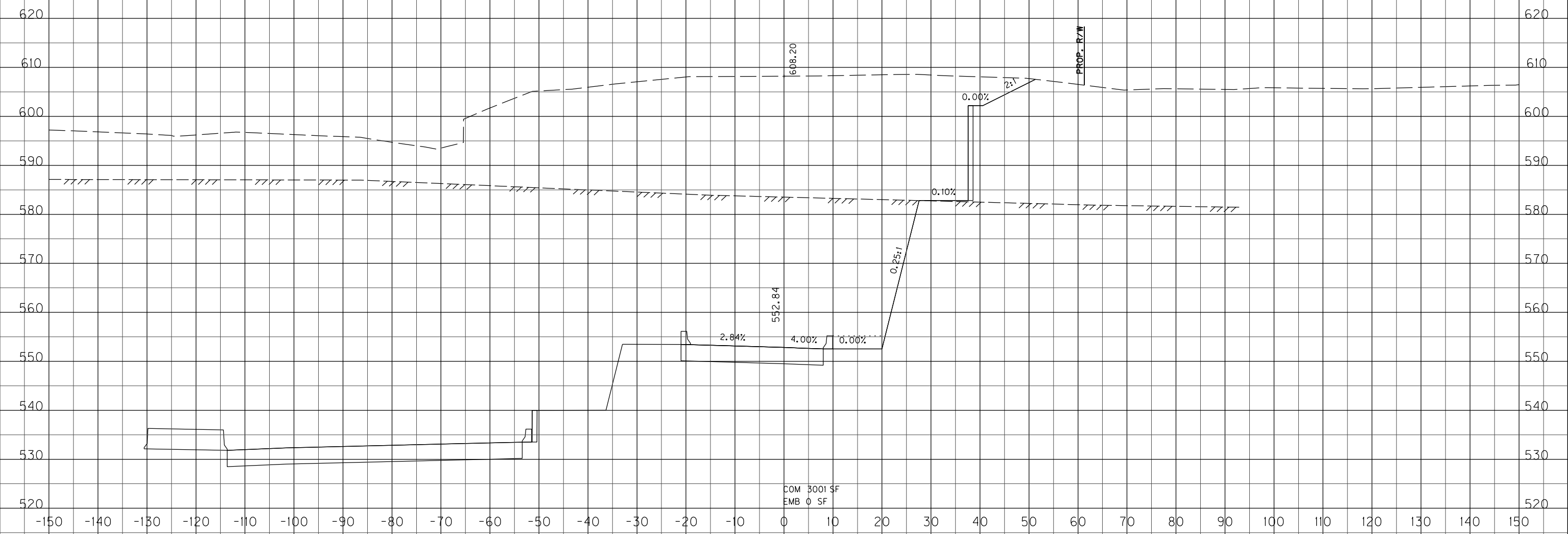
SCALE: 1" = 10'
1" = 10'

HORIZONTAL
VERTICAL

RAMP B
STA. 20+00 TO STA. 20+00

COUNTY OF	ITEM NO.	SHEET NO.
JEFFERSON	5-731.00	X212

MicroStation v8.11.7.180 E-SHEET NAME: DATE PLOTTED: November 15, 2011 USER: Interonymus FILE NAME: T:\1865-DESIGN\CONTRACT PLAN SET\ROADWAY\PLAN SET\CROSS-SECTIONS\PR-RAMP CROSS SECTIONS.DGN



COM 3001 SF
EMB 0 SF

COM 5477 CY
EMB 0 CY

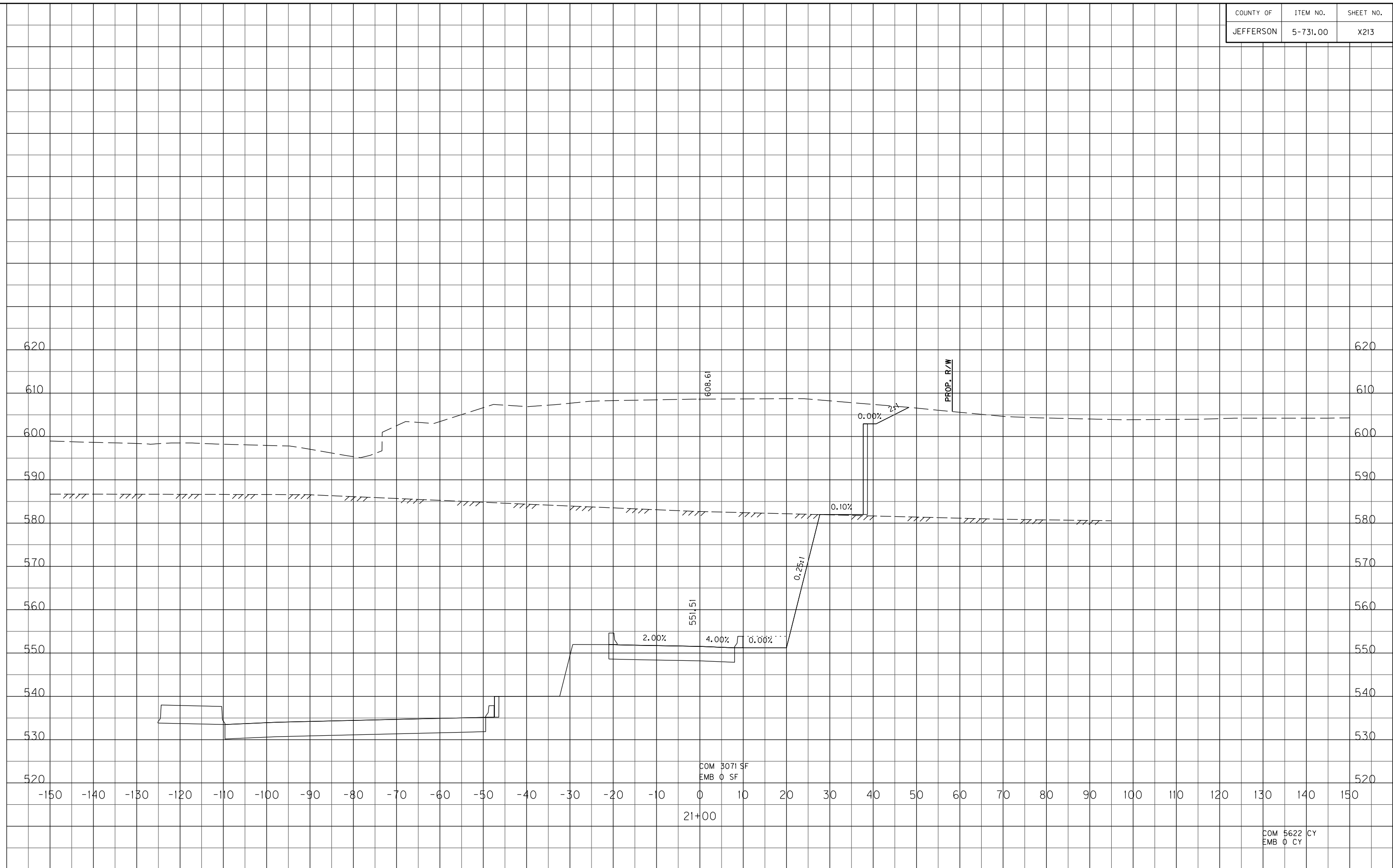
SCALE: 1" = 10'
1" = 10'

HORIZONTAL
VERTICAL

RAMP B
STA. 20+50 TO STA. 20+50

COUNTY OF	ITEM NO.	SHEET NO.
JEFFERSON	5-731.00	X213

FILE NAME: I:\1865-DESIGN\CONTRACT PLAN SET\ROADWAY\PLAN SET\CROSS-SECTIONS\PR-RAMP CROSS SECTIONS.DGN
 USER: Interonymus
 DATE PLOTTED: November 15, 2011
 E-SHEET NAME:
 MicroStation v8.11.7.180



COM 3071 SF
EMB 0 SF

COM 5622 CY
EMB 0 CY

SCALE: 1" = 10'
1" = 10'

HORIZONTAL
VERTICAL

RAMP B
STA. 21+00 TO STA. 21+00

COUNTY OF	ITEM NO.	SHEET NO.
JEFFERSON	5-731.00	X214

MicroStation v8.11.7.180
 E-SHEET NAME:
 DATE PLOTTED: November 15, 2011
 USER: Interonymus
 FILE NAME: T:\865-DESIGN\CONTRACT PLAN SET\ROADWAY\PLAN SET\CROSS-SECTIONS\PR-RAMP CROSS SECTIONS.DGN



SCALE: 1" = 10'
 1" = 10'
 HORIZONTAL
 VERTICAL

RAMP B
 STA. 21+50 TO STA. 21+50

COUNTY OF	ITEM NO.	SHEET NO.
JEFFERSON	5-731.00	X215

FILE NAME: T:\865-DESIGN\CONTRACT PLAN SET\ROADWAY\PLAN SET\CROSS-SECTIONS\PR-RAMP CROSS SECTIONS.DGN
 USER: Interonymus
 DATE PLOTTED: November 15, 2011
 E-SHEET NAME:
 MicroStation v8.11.7.180



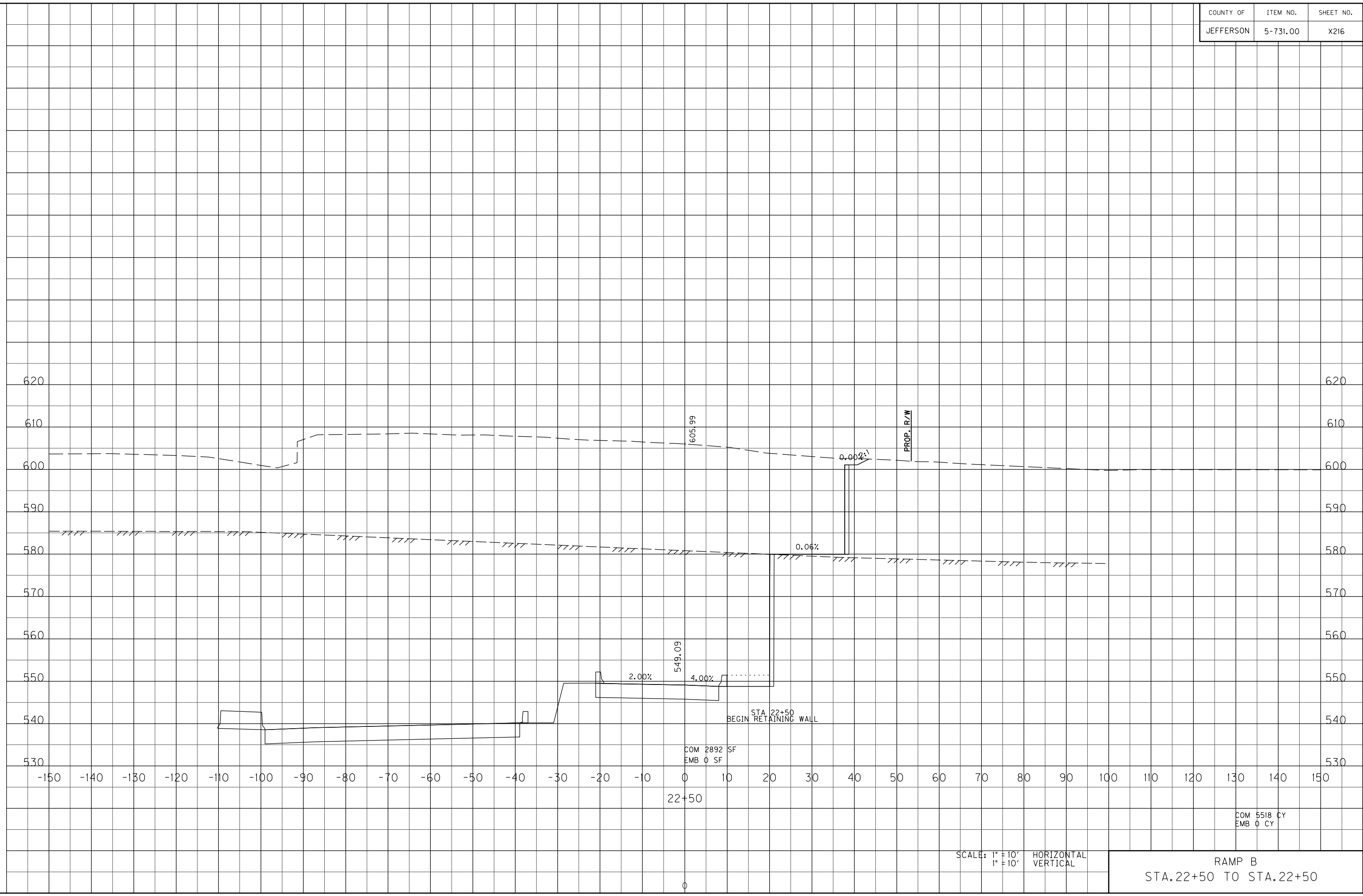
SCALE: 1" = 10'
1" = 10'

HORIZONTAL
VERTICAL

RAMP B
STA. 22+00 TO STA. 22+00

COUNTY OF	ITEM NO.	SHEET NO.
JEFFERSON	5-731.00	X216

FILE NAME: T:\1865-DESIGN\CONTRACT PLAN SET\ROADWAY\PLAN SET\CROSS-SECTIONS\PR-RAMP CROSS SECTIONS.DGN
 USER: Interonymus
 DATE PLOTTED: November 15, 2011
 E-SHEET NAME:
 MicroStation v8.11.7.180



COM 2892 SF
EMB 0 SF

22+50

COM 5518 CY
EMB 0 CY

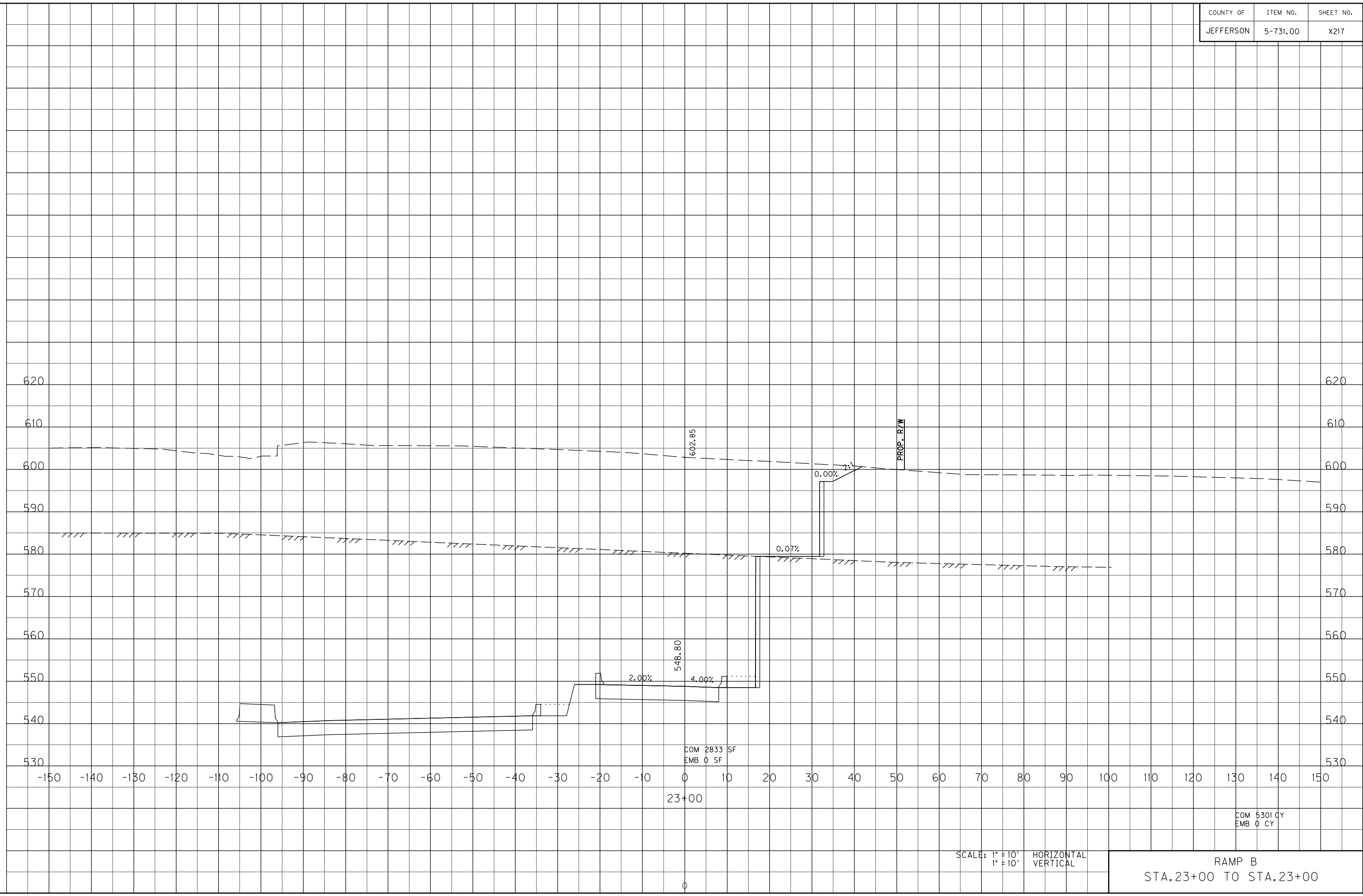
SCALE: 1" = 10'
1" = 10'

HORIZONTAL
VERTICAL

RAMP B
STA.22+50 TO STA.22+50

COUNTY OF	ITEM NO.	SHEET NO.
JEFFERSON	5-731.00	X217

MicroStation v8.11.7.180 E-SHEET NAME: DATE PLOTTED: November 15, 2011 USER: Interonymus FILE NAME: T:\865-DESIGN\CONTRACT PLAN SET\ROADWAY\PLAN SET\CROSS-SECTIONS\PR-RAMP CROSS SECTIONS.DGN



SCALE: 1" = 10' HORIZONTAL
1" = 10' VERTICAL

RAMP B
STA.23+00 TO STA.23+00

COM 2833 SF
EMB 0 SF

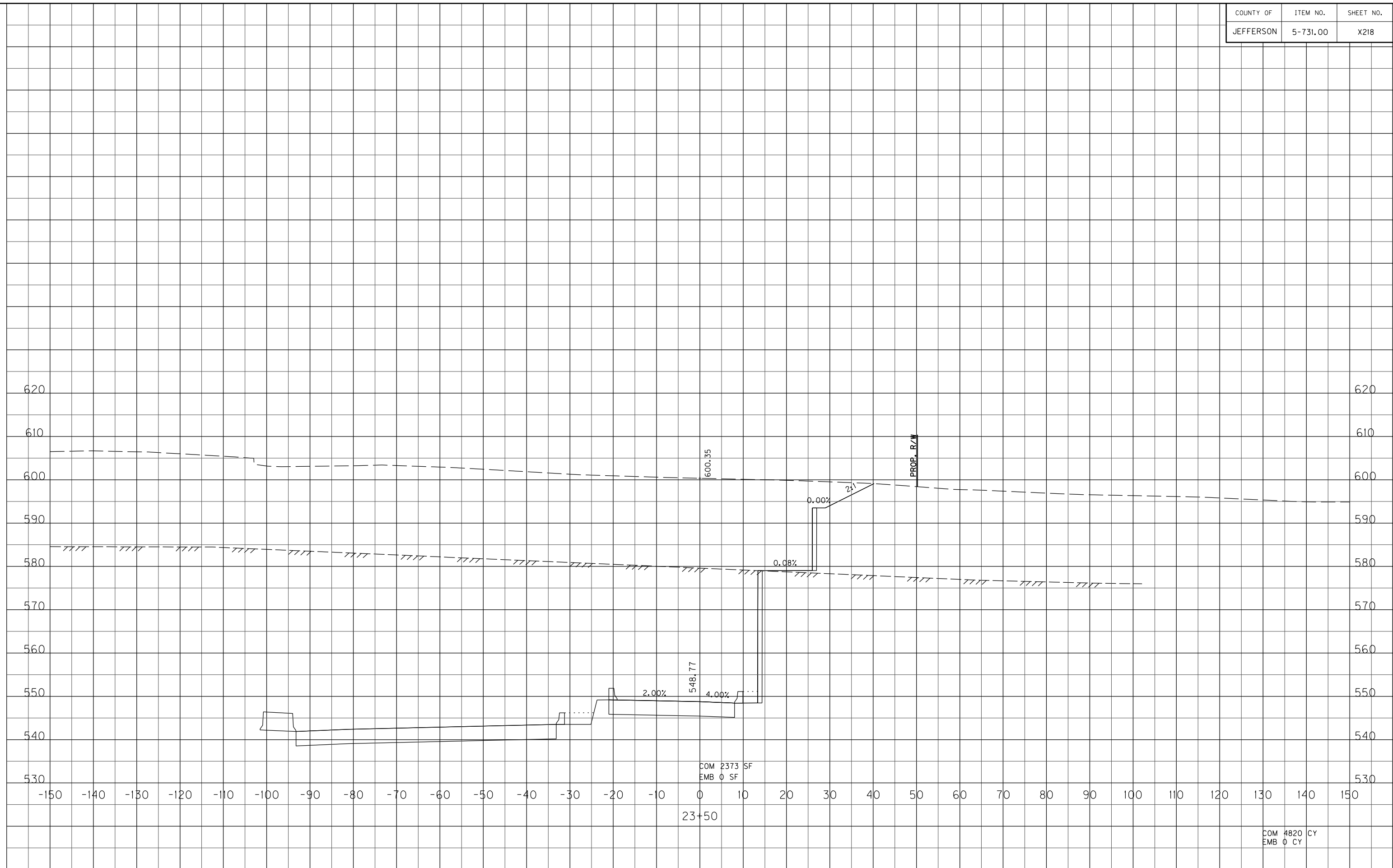
COM 5301 CY
EMB 0 CY

23+00

0

COUNTY OF	ITEM NO.	SHEET NO.
JEFFERSON	5-731.00	X218

MicroStation v8.11.7.180 E-SHEET NAME: USER: Interonymus DATE PLOTTED: November 15, 2011 FILE NAME: T:\865-DESIGN\CONTRACT PLAN SET\ROADWAY\PLAN SET\CROSS-SECTIONS\PR-RAMP CROSS SECTIONS.DGN



COM 2373 SF
EMB 0 SF

COM 4820 CY
EMB 0 CY

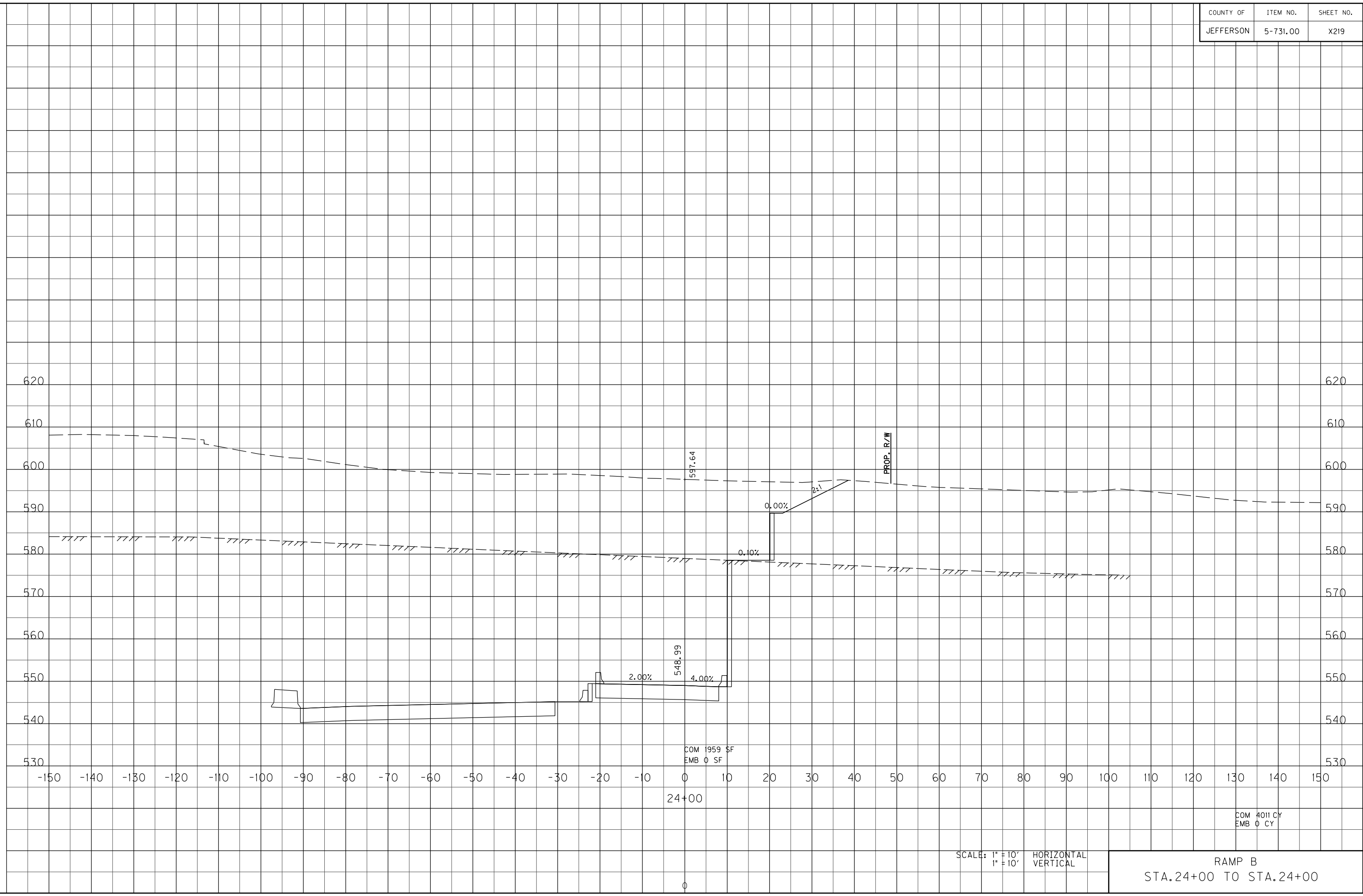
SCALE: 1" = 10'
1" = 10'

HORIZONTAL
VERTICAL

RAMP B
STA. 23+50 TO STA. 23+50

COUNTY OF	ITEM NO.	SHEET NO.
JEFFERSON	5-731.00	X219

FILE NAME: T:\1865-DESIGN\CONTRACT PLAN SET\ROADWAY\PLAN SET\CROSS-SECTIONS\PR-RAMP CROSS SECTIONS.DGN
 USER: Interonymus
 DATE PLOTTED: November 15, 2011
 E-SHEET NAME:
 MicroStation v8.11.7.180



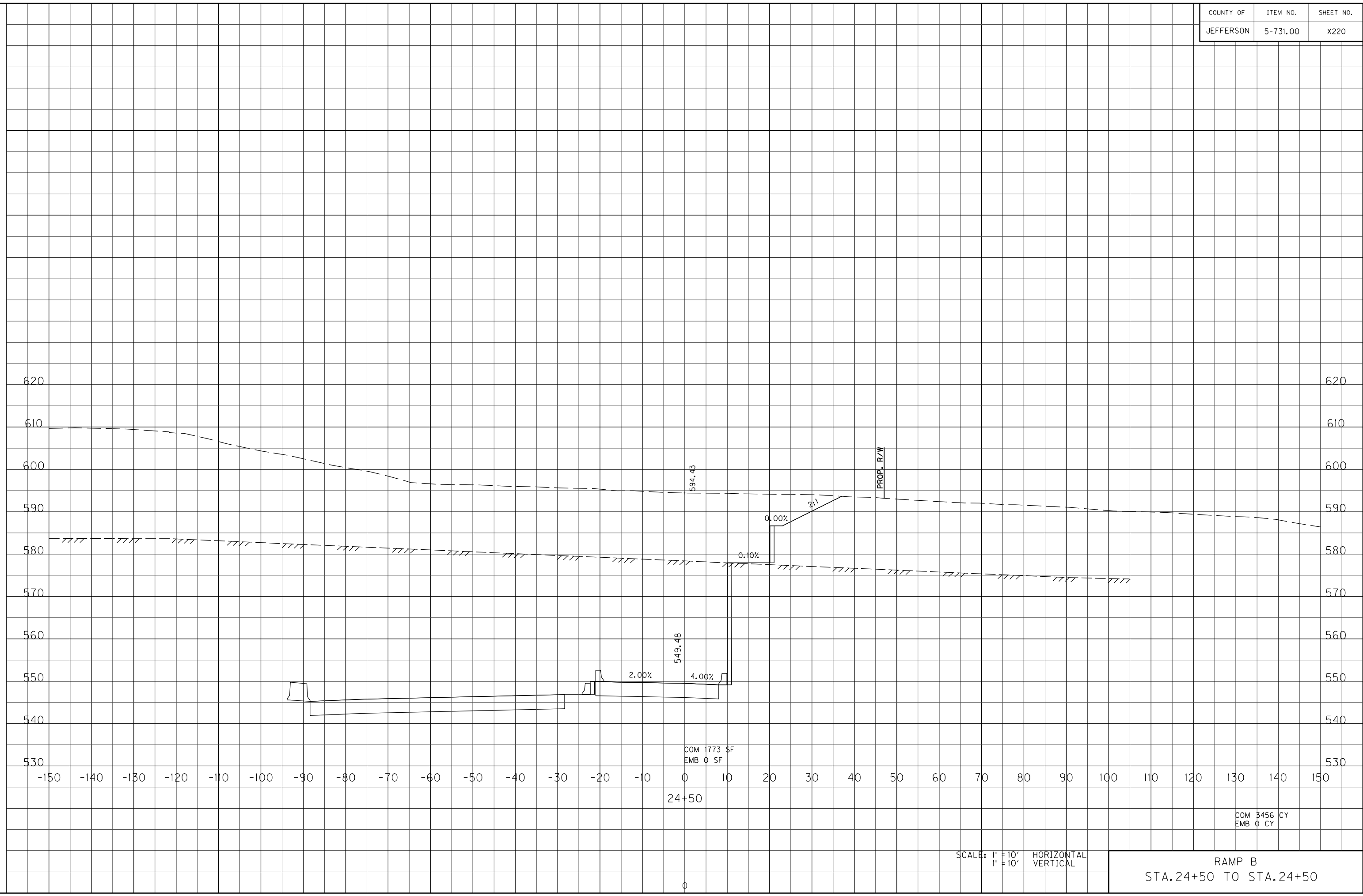
SCALE: 1" = 10'
1" = 10'

HORIZONTAL
VERTICAL

RAMP B
STA. 24+00 TO STA. 24+00

COUNTY OF	ITEM NO.	SHEET NO.
JEFFERSON	5-731.00	X220

FILE NAME: T:\865-DESIGN\CONTRACT PLAN SET\ROADWAY\PLAN SET\CROSS-SECTIONS\PR-RAMP CROSS SECTIONS.DGN
 USER: Interonymus
 DATE PLOTTED: November 15, 2011
 E-SHEET NAME:
 MicroStation v8.11.7.180



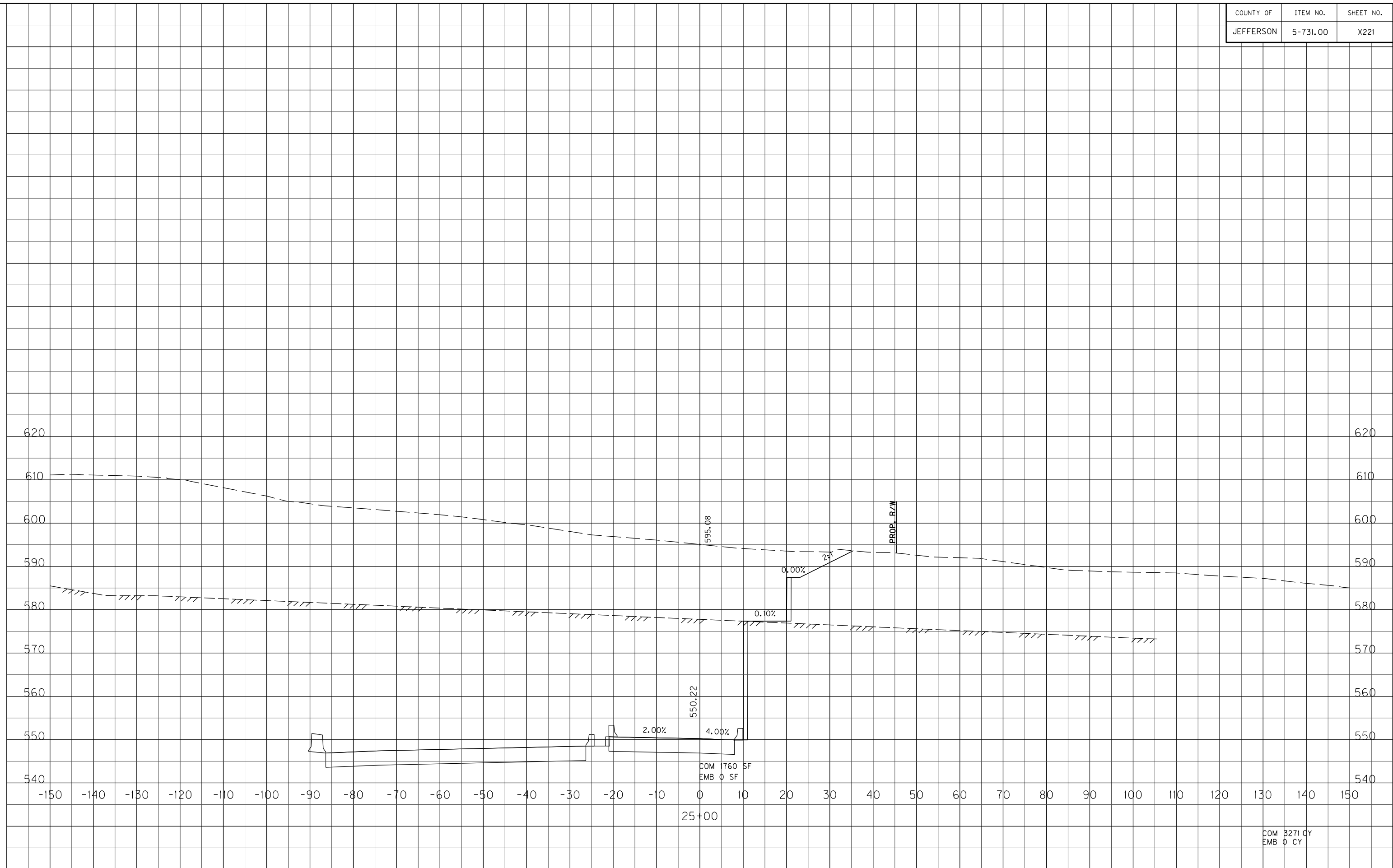
SCALE: 1" = 10'
1" = 10'

HORIZONTAL
VERTICAL

RAMP B
STA. 24+50 TO STA. 24+50

COUNTY OF	ITEM NO.	SHEET NO.
JEFFERSON	5-731.00	X221

FILE NAME: T:\1865-DESIGN\CONTRACT PLAN SET\ROADWAY\PLAN SET\CROSS-SECTIONS\PR-RAMP CROSS SECTIONS.DGN
 USER: Interonymus
 DATE PLOTTED: November 15, 2011
 E-SHEET NAME:
 MicroStation v8.11.7.180

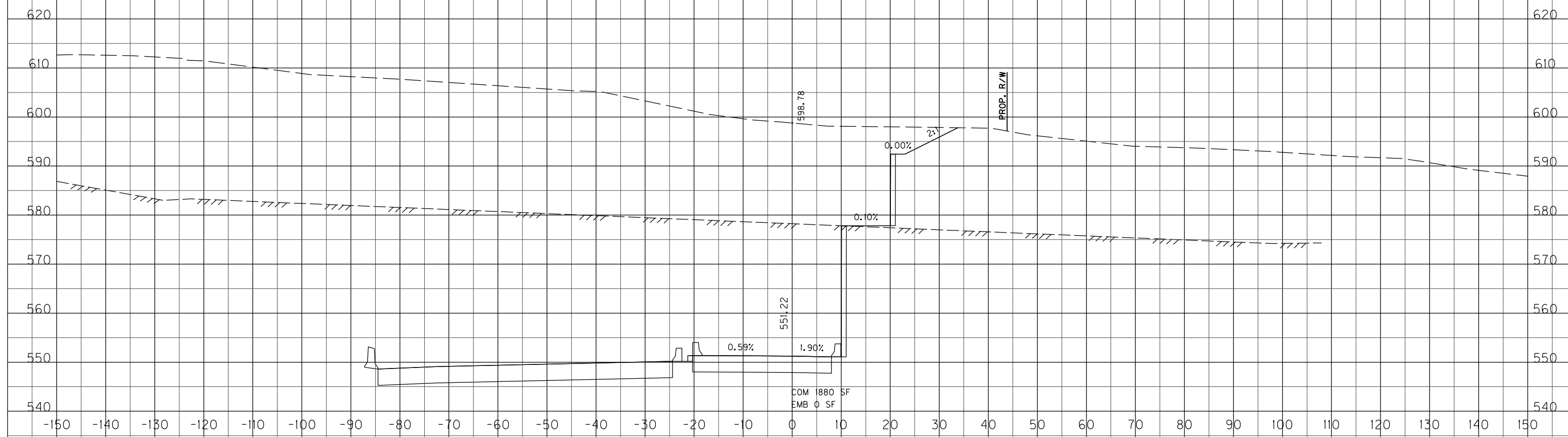


SCALE: 1" = 10'
 1" = 10'
 HORIZONTAL
 VERTICAL

RAMP B
 STA. 25+00 TO STA. 25+00

COUNTY OF	ITEM NO.	SHEET NO.
JEFFERSON	5-731.00	X222

FILE NAME: T:\1865-DESIGN\CONTRACT PLAN SET\ROADWAY\PLAN SET\CROSS-SECTIONS\PR-RAMP CROSS SECTIONS.DGN
 USER: Interonymus
 DATE PLOTTED: November 15, 2011
 E-SHEET NAME:
 MicroStation v8.11.7.180



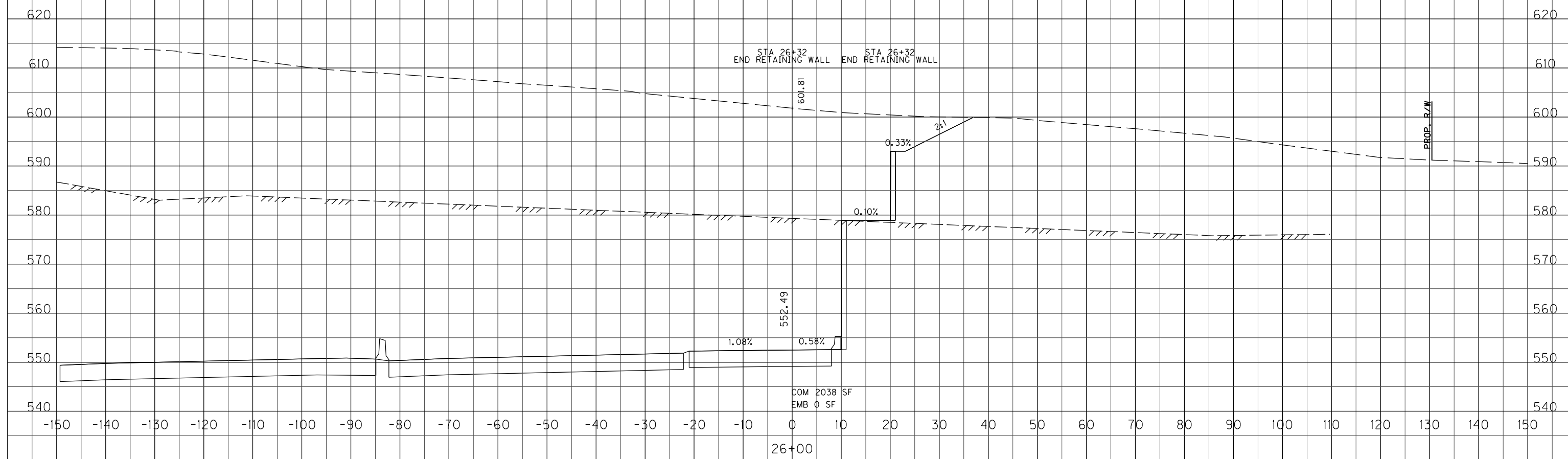
COM 3370 CY
 EMB 0 CY

SCALE: 1" = 10'
 1" = 10'
 HORIZONTAL
 VERTICAL

RAMP B
 STA. 25+50 TO STA. 25+50

COUNTY OF	ITEM NO.	SHEET NO.
JEFFERSON	5-731.00	X223

MicroStation v8.11.7.180 E-SHEET NAME: DATE PLOTTED: November 15, 2011 USER: Interonymus FILE NAME: T:\1865-DESIGN\CONTRACT PLAN SET\ROADWAY\PLAN SET\CROSS-SECTIONS\PR-RAMP CROSS SECTIONS.DGN



COM 2038 SF
EMB 0 SF

COM 3627 CY
EMB 0 CY

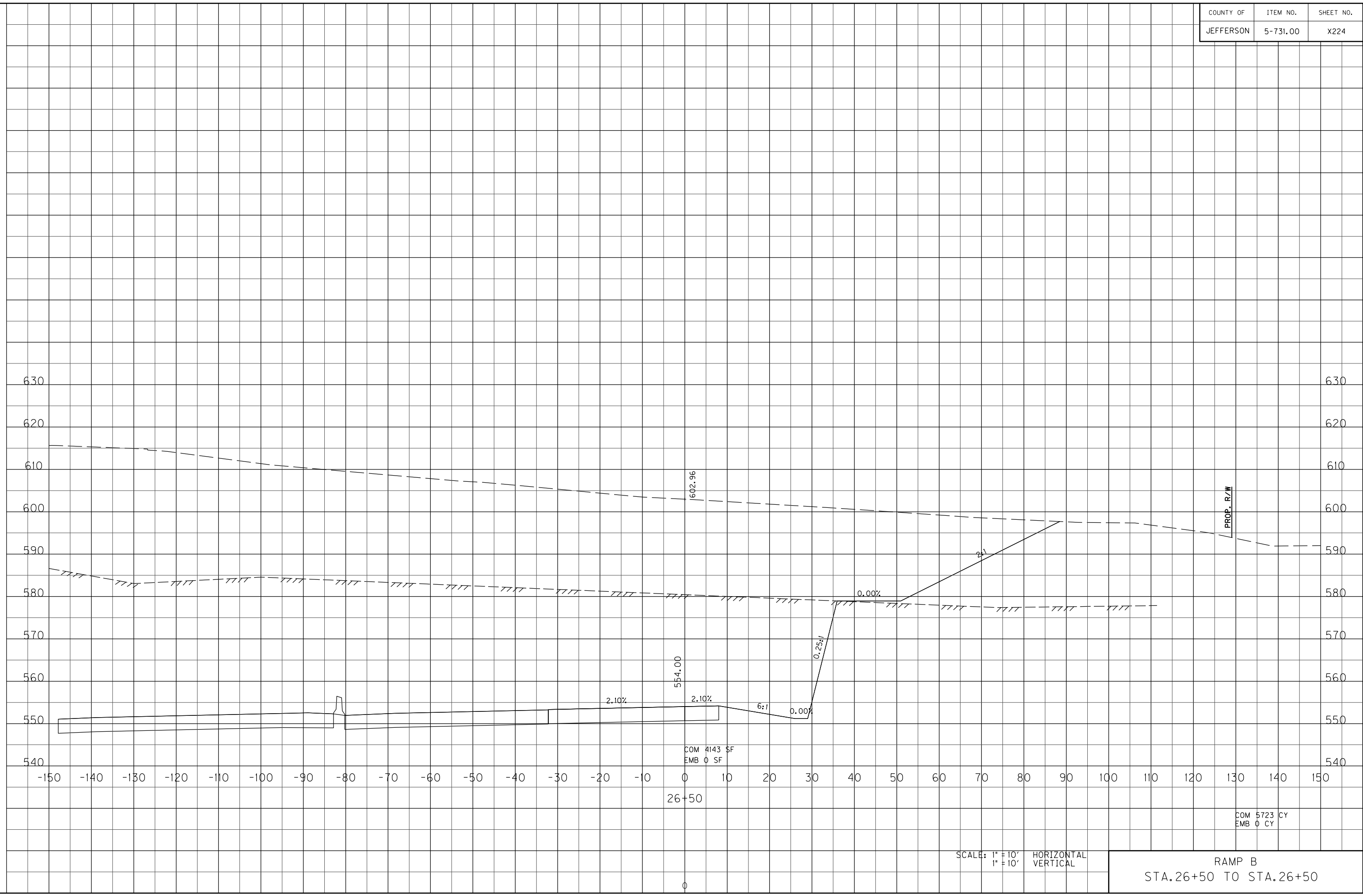
SCALE: 1" = 10'
1" = 10'

HORIZONTAL
VERTICAL

RAMP B
STA. 26+00 TO STA. 26+00

COUNTY OF	ITEM NO.	SHEET NO.
JEFFERSON	5-731.00	X224

FILE NAME: T:\1865-DESIGN\CONTRACT PLAN SET\ROADWAY\PLAN SET\CROSS-SECTIONS\PR-RAMP CROSS SECTIONS.DGN
 USER: Interonymus
 DATE PLOTTED: November 15, 2011
 E-SHEET NAME:
 MicroStation v8.11.7.180



COM 4143 SF
EMB 0 SF

COM 5723 CY
EMB 0 CY

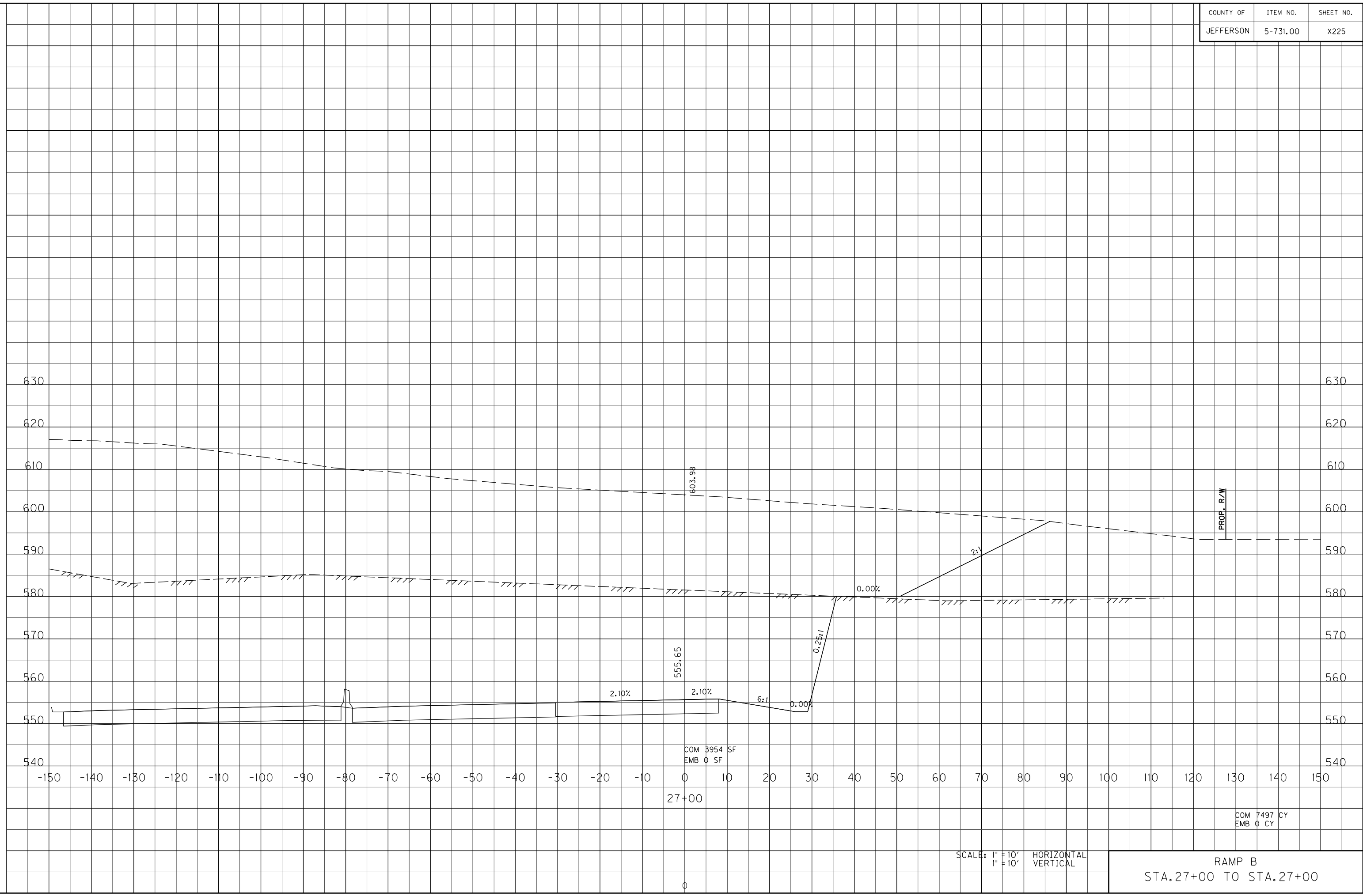
SCALE: 1" = 10'
1" = 10'

HORIZONTAL
VERTICAL

RAMP B
STA. 26+50 TO STA. 26+50

COUNTY OF	ITEM NO.	SHEET NO.
JEFFERSON	5-731.00	X225

MicroStation v8.11.7.180 E-SHEET NAME: DATE PLOTTED: November 15, 2011 USER: jteronymus FILE NAME: T:\1865-DESIGN\CONTRACT PLAN SET\ROADWAY\PLAN SET\CROSS-SECTIONS\PR-RAMP CROSS SECTIONS.DGN



603.98

555.65

COM 3954 SF
EMB 0 SF

27+00

PROF. R/W

SCALE: 1" = 10'
1" = 10'

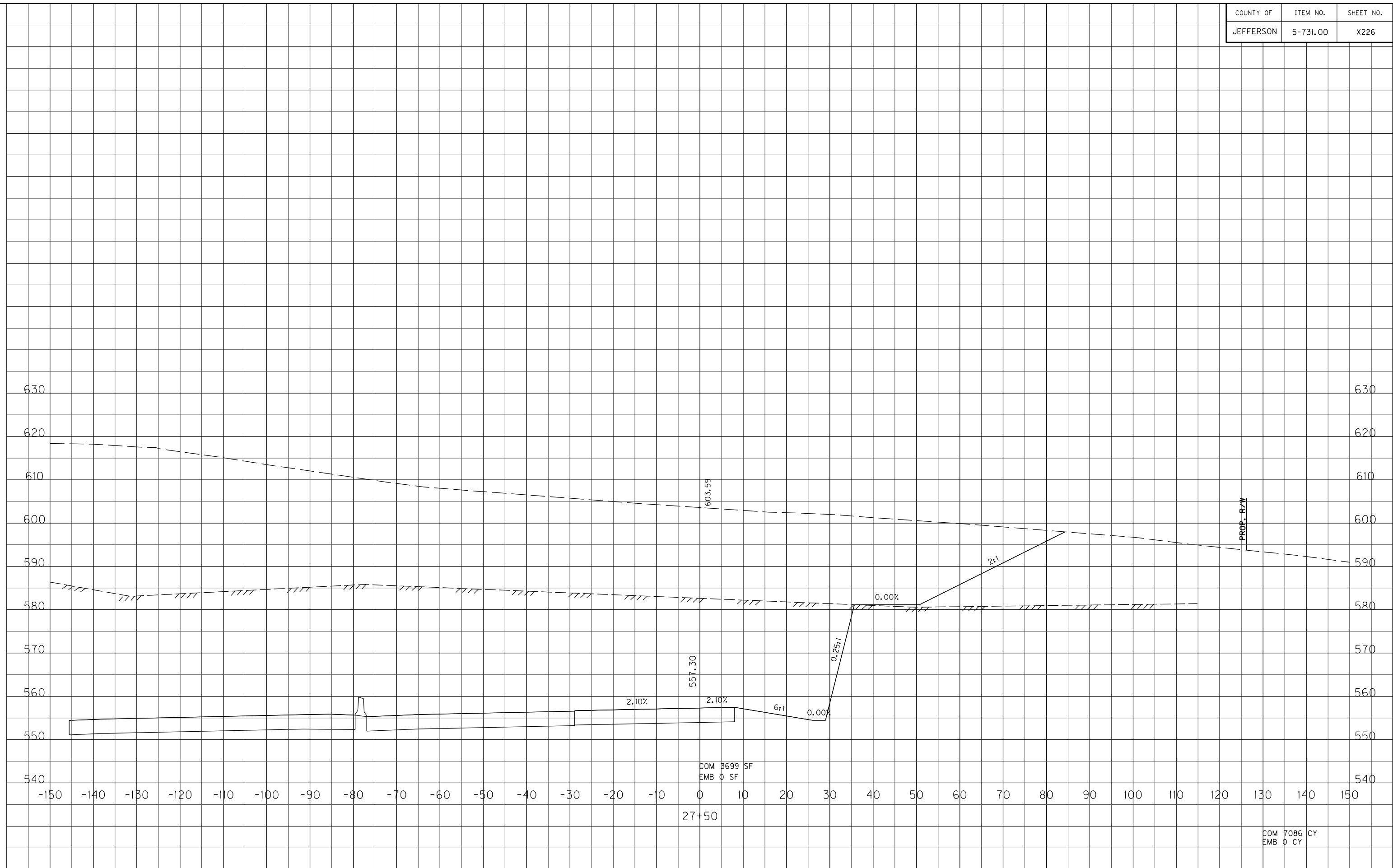
HORIZONTAL
VERTICAL

RAMP B
STA. 27+00 TO STA. 27+00

COM 7497 CY
EMB 0 CY

COUNTY OF	ITEM NO.	SHEET NO.
JEFFERSON	5-731.00	X226

FILE NAME: T:\1865-DESIGN\CONTRACT PLAN SET\ROADWAY\PLAN SET\CROSS-SECTIONS\PR-RAMP CROSS SECTIONS.DGN
 USER: Interonymus
 DATE PLOTTED: November 15, 2011
 E-SHEET NAME:
 MicroStation v8.11.7.180



COM 3699 SF
EMB 0 SF

COM 7086 CY
EMB 0 CY

SCALE: 1" = 10'
1" = 10'

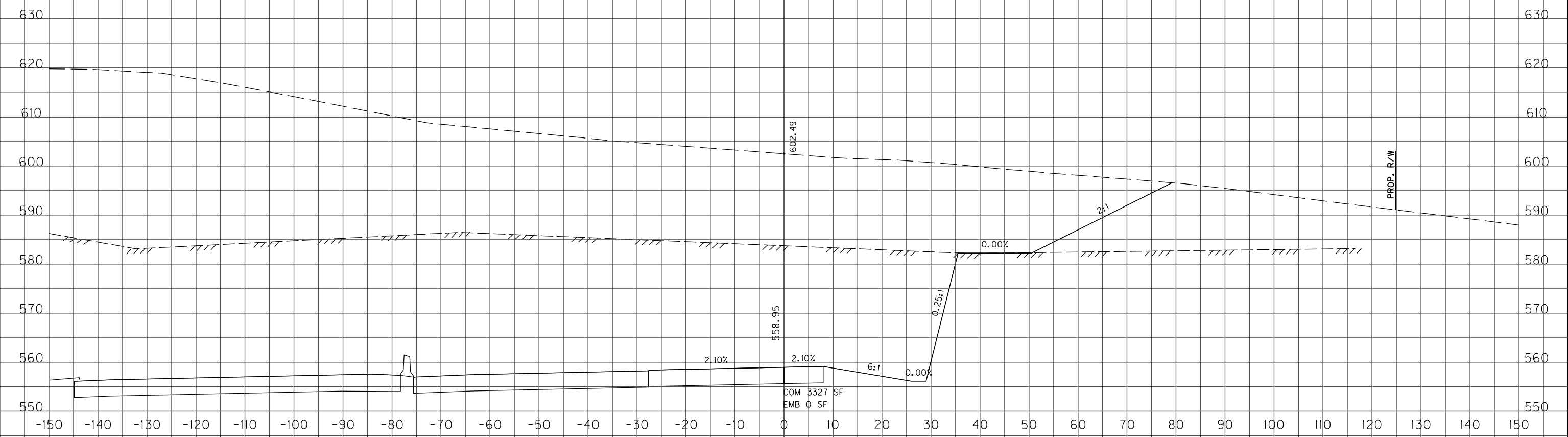
HORIZONTAL
VERTICAL

RAMP B
STA. 27+50 TO STA. 27+50

0

COUNTY OF	ITEM NO.	SHEET NO.
JEFFERSON	5-731.00	X227

FILE NAME: T:\1865-DESIGN\CONTRACT PLAN SET\ROADWAY\PLAN SET\CROSS-SECTIONS\PR-RAMP CROSS SECTIONS.DGN
 USER: Interonymus
 DATE PLOTTED: November 15, 2011
 E-SHEET NAME:
 MicroStation v8.11.7.180



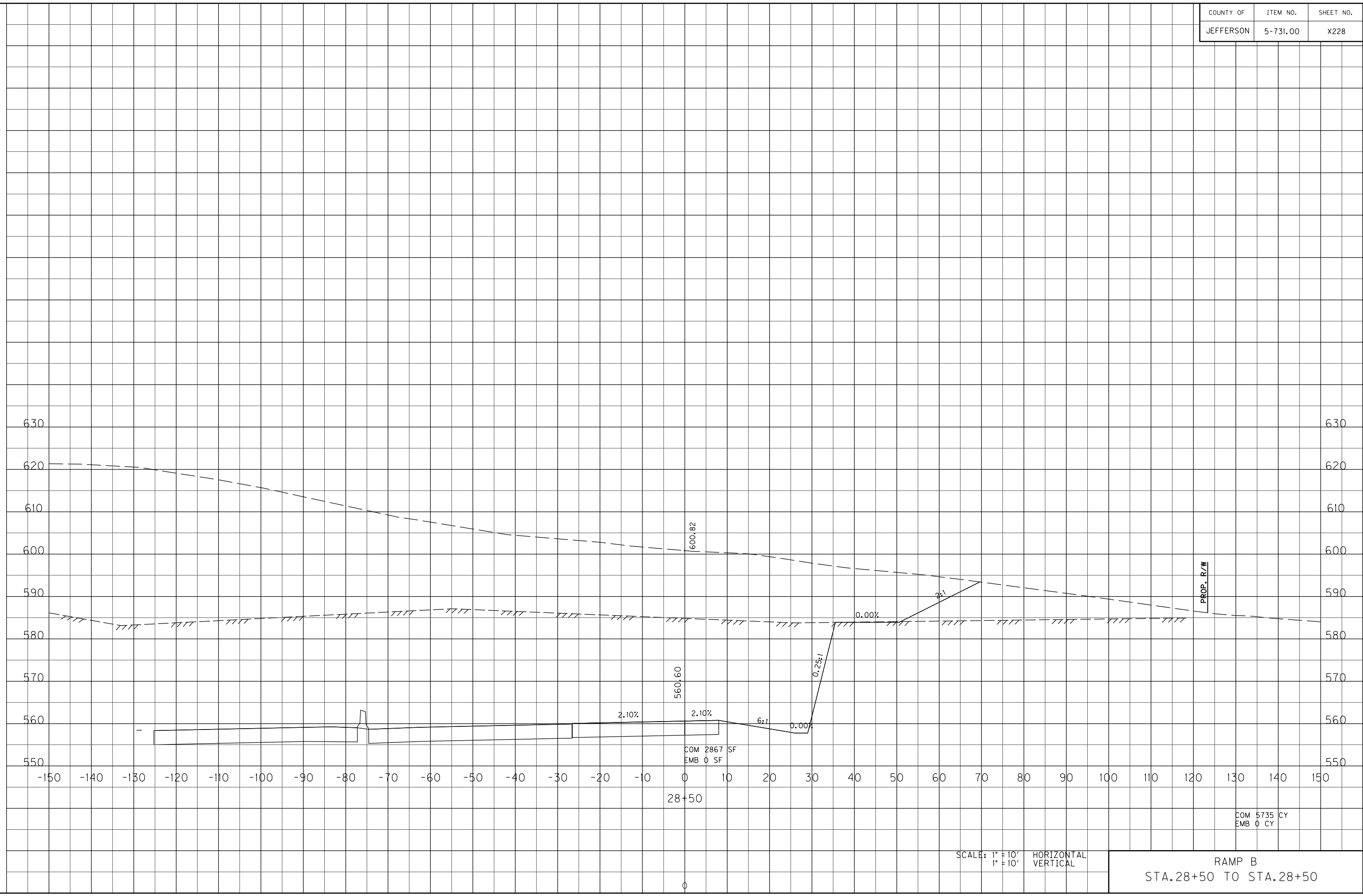
SCALE: 1" = 10'
1" = 10'

HORIZONTAL
VERTICAL

RAMP B
STA. 28+00 TO STA. 28+00

COUNTY OF	ITEM NO.	SHEET NO.
JEFFERSON	5-731.00	X228

FILE NAME: T:\1865-DESIGN\CONTRACT PLAN SET\ROADWAY\PLAN SET\CROSS-SECTIONS\PR-RAMP CROSS SECTIONS.DGN
 USER: Interonymus
 DATE PLOTTED: November 15, 2011
 E-SHEET NAME:
 MicroStation v8.11.7.180



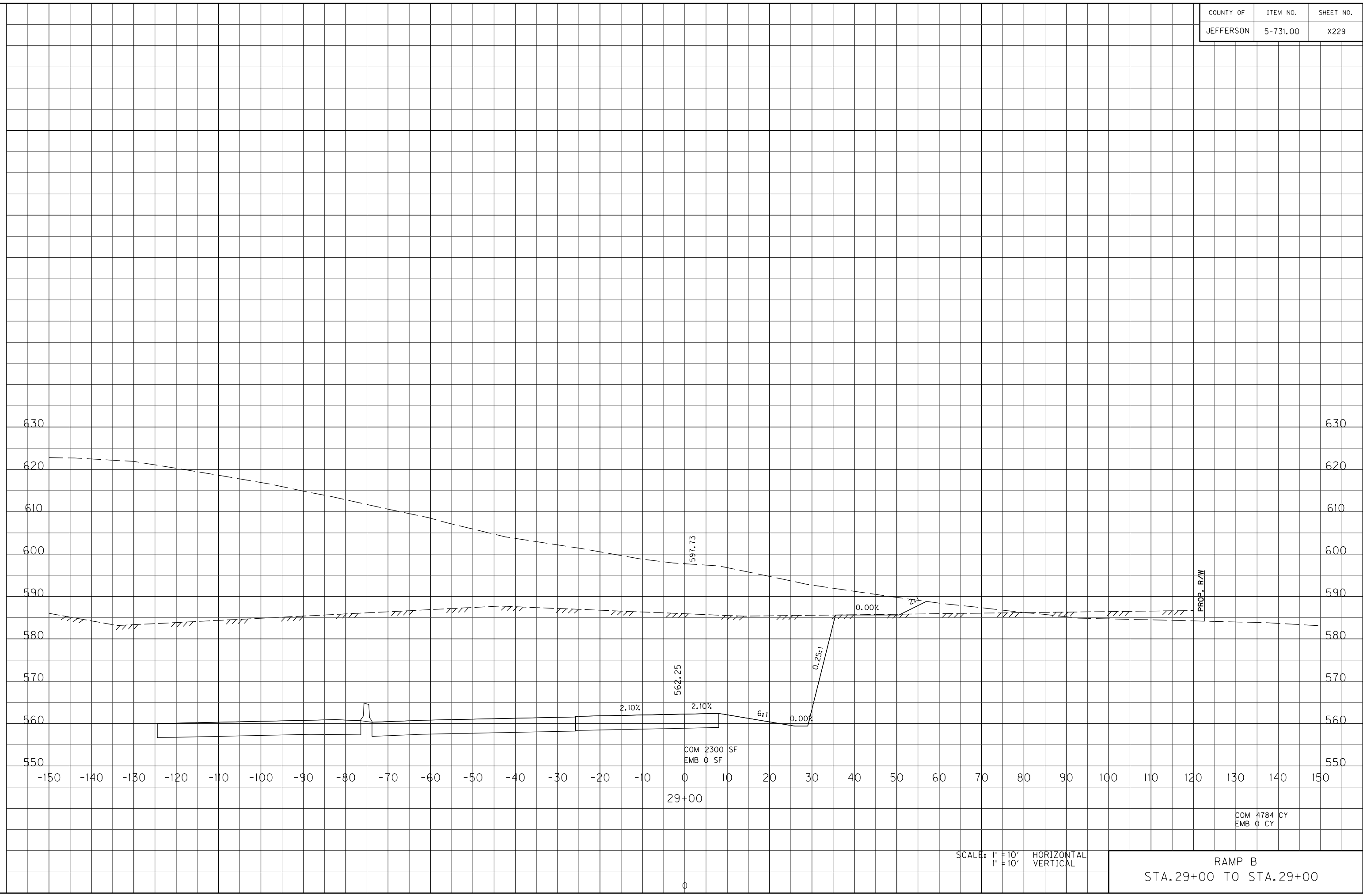
COM 5735 CY
EMB 0 CY

SCALE: 1" = 10'
1" = 10'
HORIZONTAL
VERTICAL

RAMP B
STA. 28+50 TO STA. 28+50

COUNTY OF	ITEM NO.	SHEET NO.
JEFFERSON	5-731.00	X229

FILE NAME: T:\1865-DESIGN\CONTRACT PLAN SET\ROADWAY\PLAN SET\CROSS-SECTIONS\PR-RAMP CROSS SECTIONS.DGN
 USER: Interonymus
 DATE PLOTTED: November 15, 2011
 E-SHEET NAME:
 MicroStation v8.11.7.180



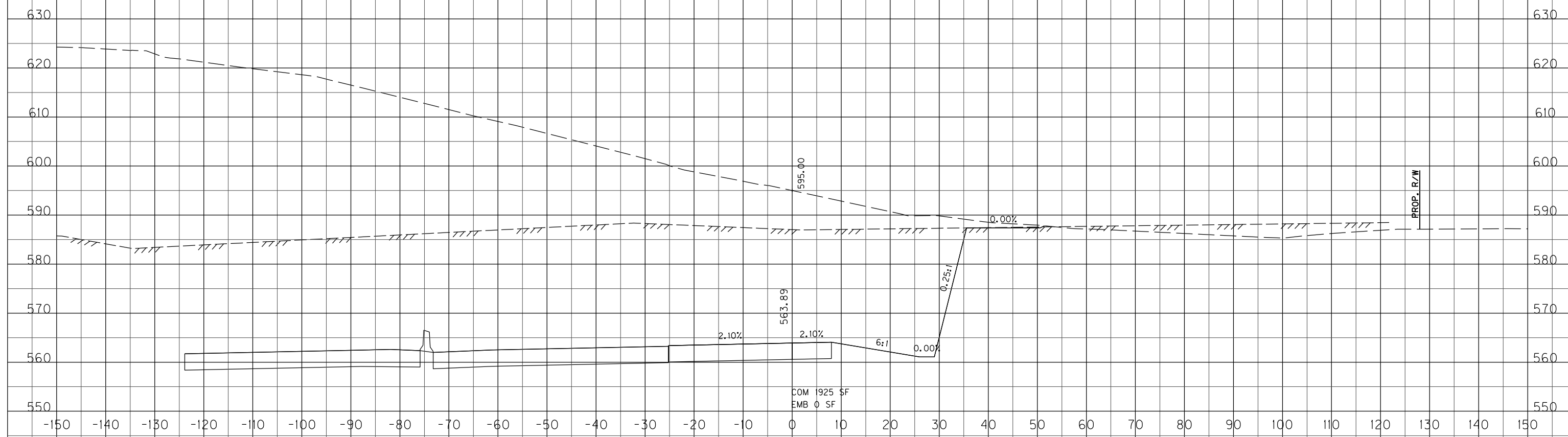
SCALE: 1" = 10'
1" = 10'

HORIZONTAL
VERTICAL

RAMP B
STA. 29+00 TO STA. 29+00

COUNTY OF	ITEM NO.	SHEET NO.
JEFFERSON	5-731.00	X230

FILE NAME: T:\1865-DESIGN\CONTRACT PLAN SET\ROADWAY\PLAN SET\CROSS-SECTIONS\PR-RAMP CROSS SECTIONS.DGN
 USER: Interonymus
 DATE PLOTTED: November 15, 2011
 E-SHEET NAME:
 MicroStation v8.11.7.180



COM 1925 SF
EMB 0 SF

COM 3912 CY
EMB 0 CY

SCALE: 1" = 10'
1" = 10'

HORIZONTAL
VERTICAL

RAMP B
STA. 29+50 TO STA. 29+50

0

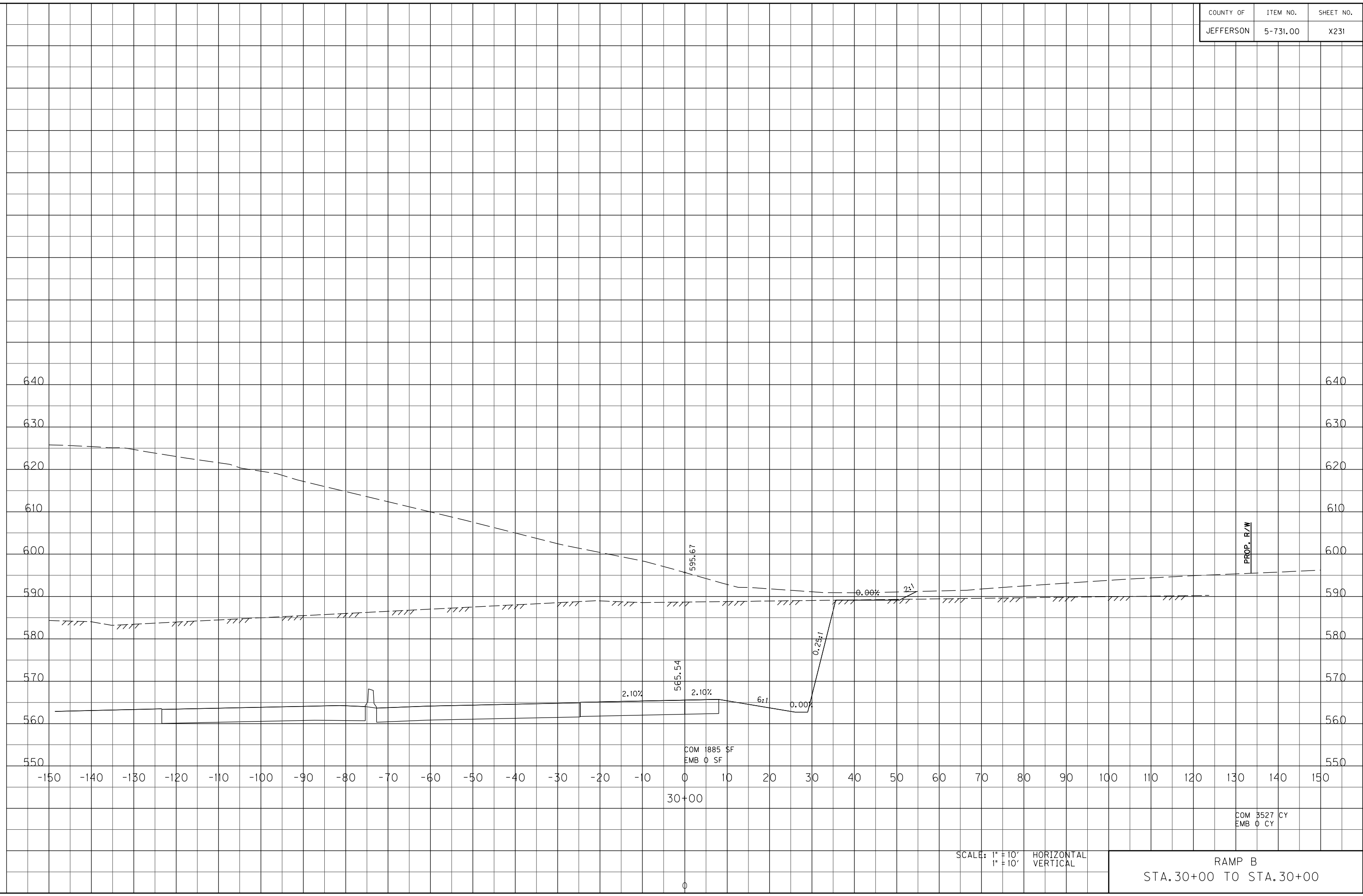
COUNTY OF	ITEM NO.	SHEET NO.
JEFFERSON	5-731.00	X231

FILE NAME: T:\1865-DESIGN\CONTRACT PLAN SET\ROADWAY\PLAN SET\CROSS-SECTIONS\PR-RAMP CROSS SECTIONS.DGN

USER: Interonymus
DATE PLOTTED: November 15, 2011

E-SHEET NAME:

MicroStation v8.11.7.180



SCALE: 1" = 10'
1" = 10'

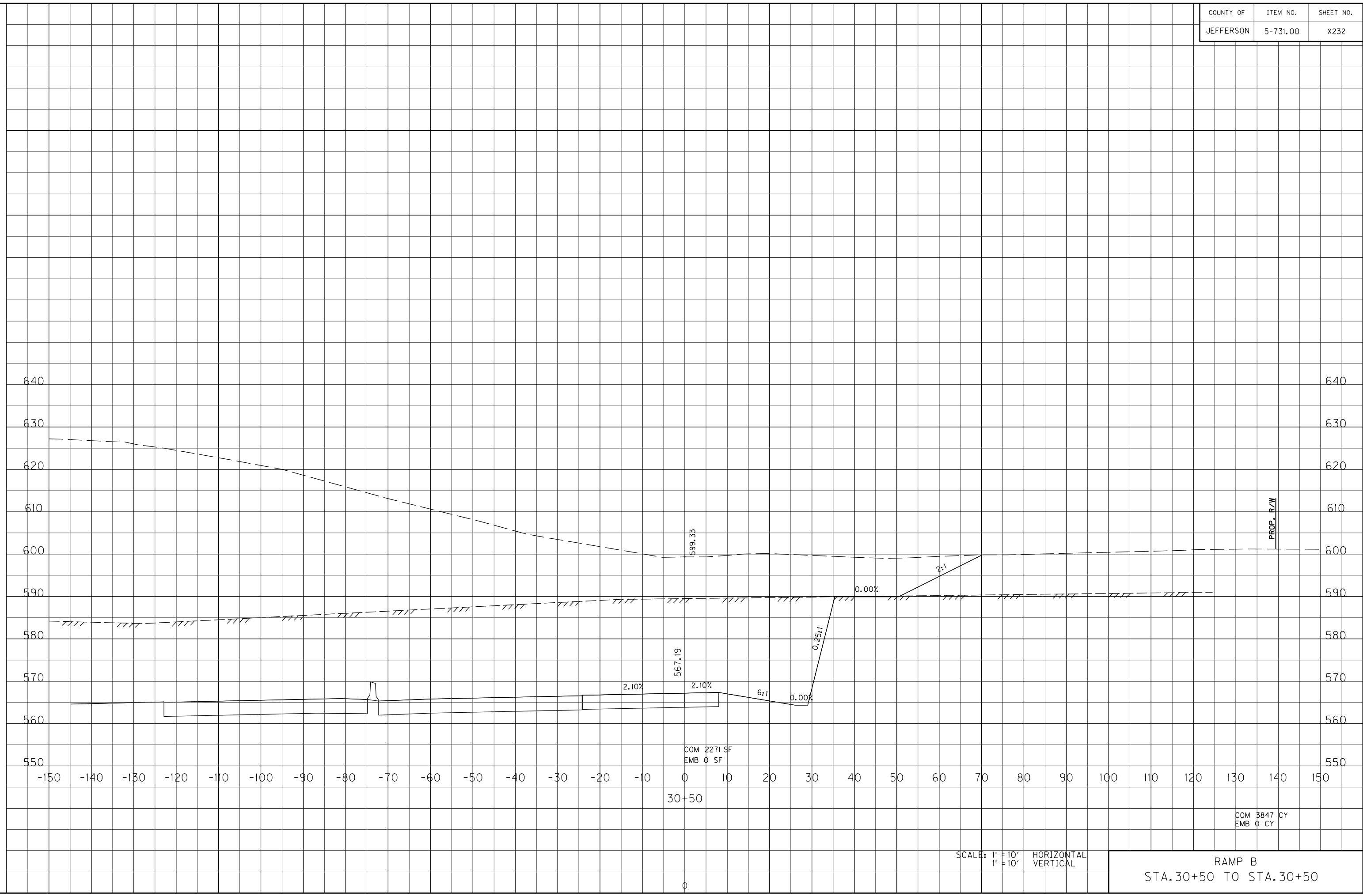
HORIZONTAL
VERTICAL

RAMP B
STA. 30+00 TO STA. 30+00

0

COUNTY OF	ITEM NO.	SHEET NO.
JEFFERSON	5-731.00	X232

MicroStation v8.11.7.180 E-SHEET NAME: DATE PLOTTED: November 15, 2011 USER: Interonymus FILE NAME: T:\865-DESIGN\CONTRACT PLAN SET\ROADWAY\PLAN SET\CROSS-SECTIONS\PR-RAMP CROSS SECTIONS.DGN



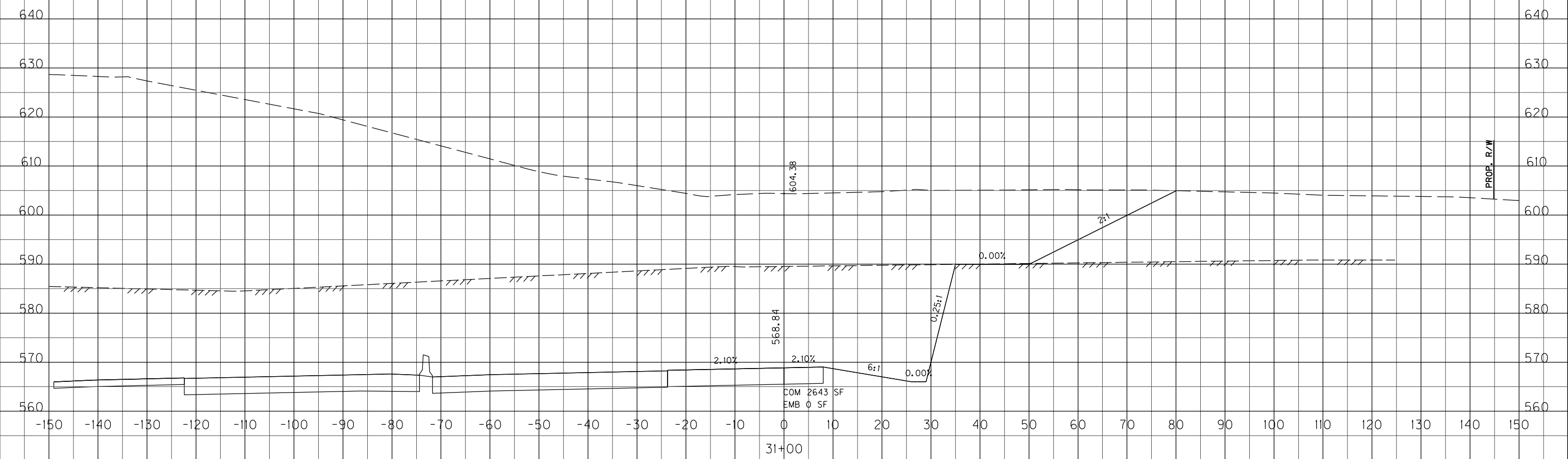
SCALE: 1" = 10'
1" = 10'

HORIZONTAL
VERTICAL

RAMP B
STA. 30+50 TO STA. 30+50

COUNTY OF	ITEM NO.	SHEET NO.
JEFFERSON	5-731.00	X233

MicroStation v8.11.7.180 E-SHEET NAME: DATE PLOTTED: November 15, 2011 USER: Interonymus FILE NAME: T:\1865-DESIGN\CONTRACT PLAN SET\ROADWAY\PLAN SET\CROSS-SECTIONS\PR-RAMP CROSS SECTIONS.DGN



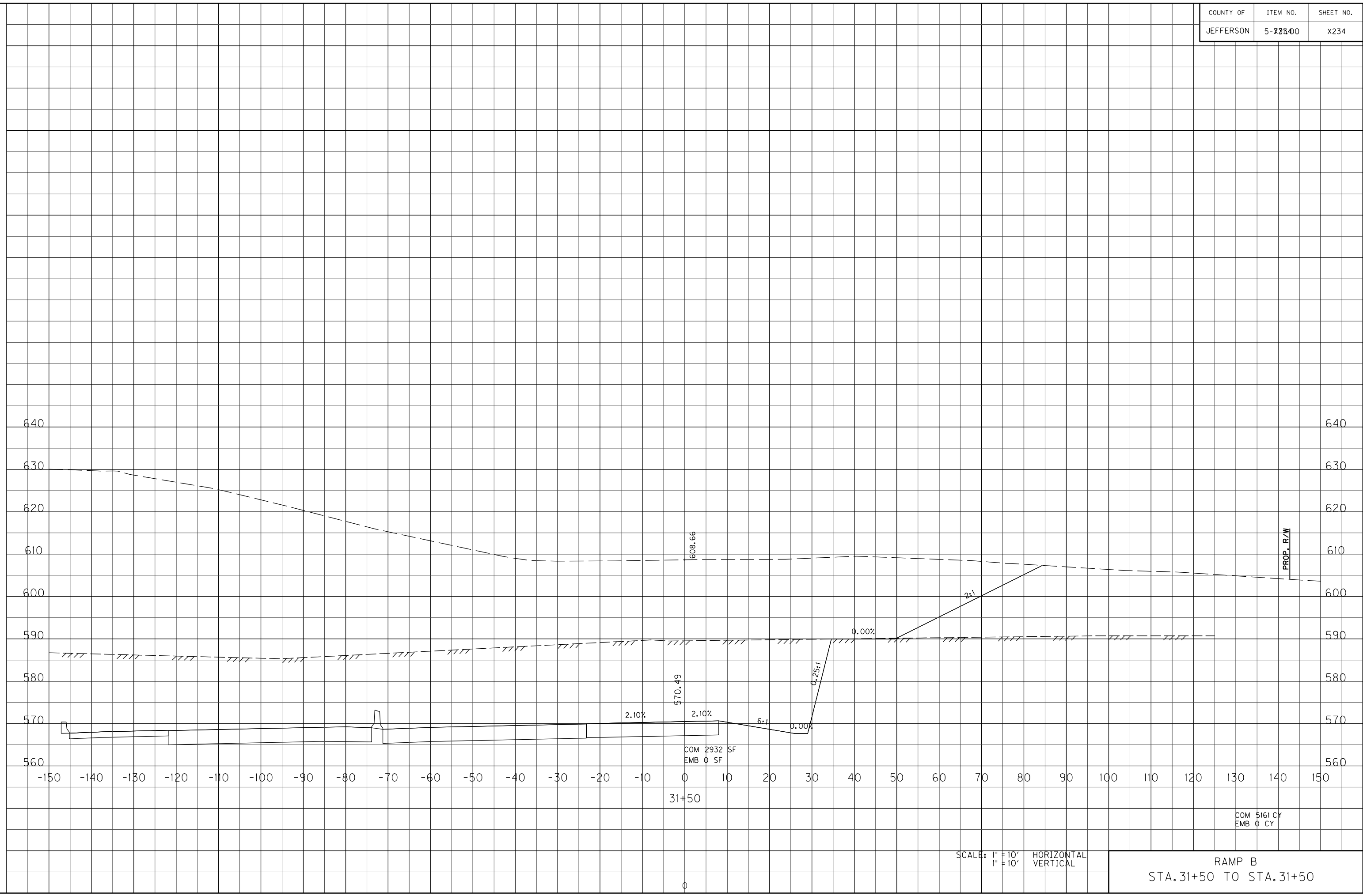
SCALE: 1" = 10'
1" = 10'

HORIZONTAL
VERTICAL

RAMP B
STA. 31+00 TO STA. 31+00

COUNTY OF	ITEM NO.	SHEET NO.
JEFFERSON	5- X2840	X234

FILE NAME: T:\1865-DESIGN\CONTRACT PLAN SET\ROADWAY\PLAN SET\CROSS-SECTIONS\PR-RAMP CROSS SECTIONS.DGN
 USER: Interonymus
 DATE PLOTTED: November 15, 2011
 E-SHEET NAME:
 MicroStation v8.11.7.180



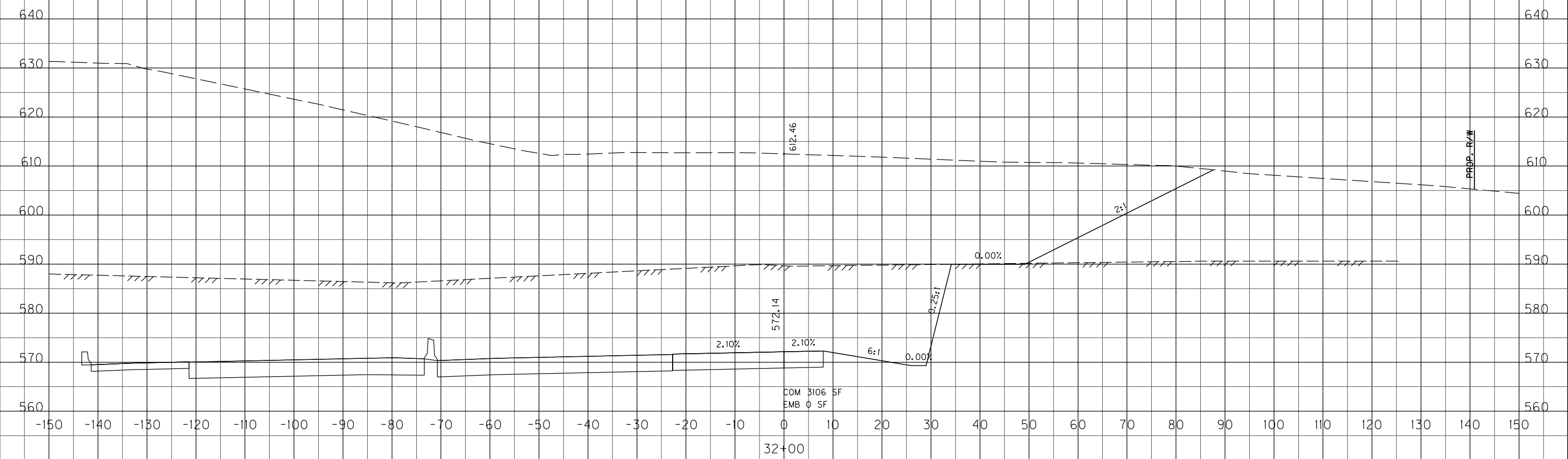
SCALE: 1" = 10'
1" = 10'

HORIZONTAL
VERTICAL

RAMP B
STA. 31+50 TO STA. 31+50

COUNTY OF	ITEM NO.	SHEET NO.
JEFFERSON	5-731.00	X235

MicroStation v8.11.7.180 E-SHEET NAME: DATE PLOTTED: November 15, 2011 USER: Interonymus FILE NAME: T:\865-DESIGN\CONTRACT PLAN SET\ROADWAY\PLAN SET\CROSS-SECTIONS\PR-RAMP CROSS SECTIONS.DGN



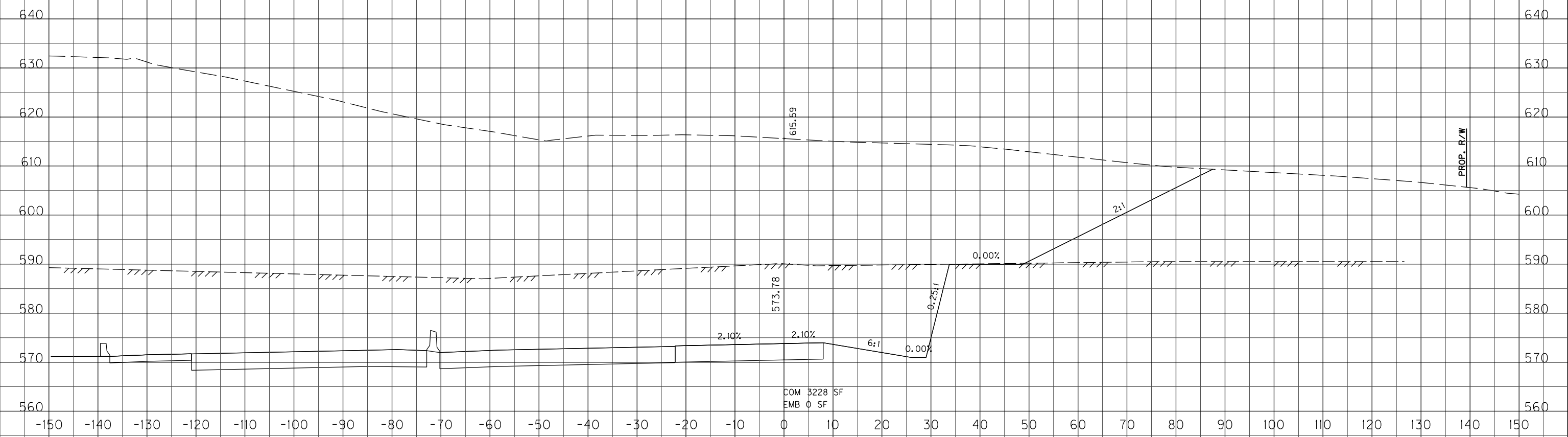
SCALE: 1" = 10'
1" = 10'

HORIZONTAL
VERTICAL

RAMP B
STA. 32+00 TO STA. 32+00

COUNTY OF	ITEM NO.	SHEET NO.
JEFFERSON	5-731.00	X236

MicroStation v8.11.7.180 E-SHEET NAME: DATE PLOTTED: November 15, 2011 USER: Interonymus FILE NAME: T:\865-DESIGN\CONTRACT PLAN SET\ROADWAY\PLAN SET\CROSS-SECTIONS\PR-RAMP CROSS SECTIONS.DGN



COM 3228 SF
EMB 0 SF

COM 5865 CY
EMB 0 CY

SCALE: 1" = 10'
1" = 10'

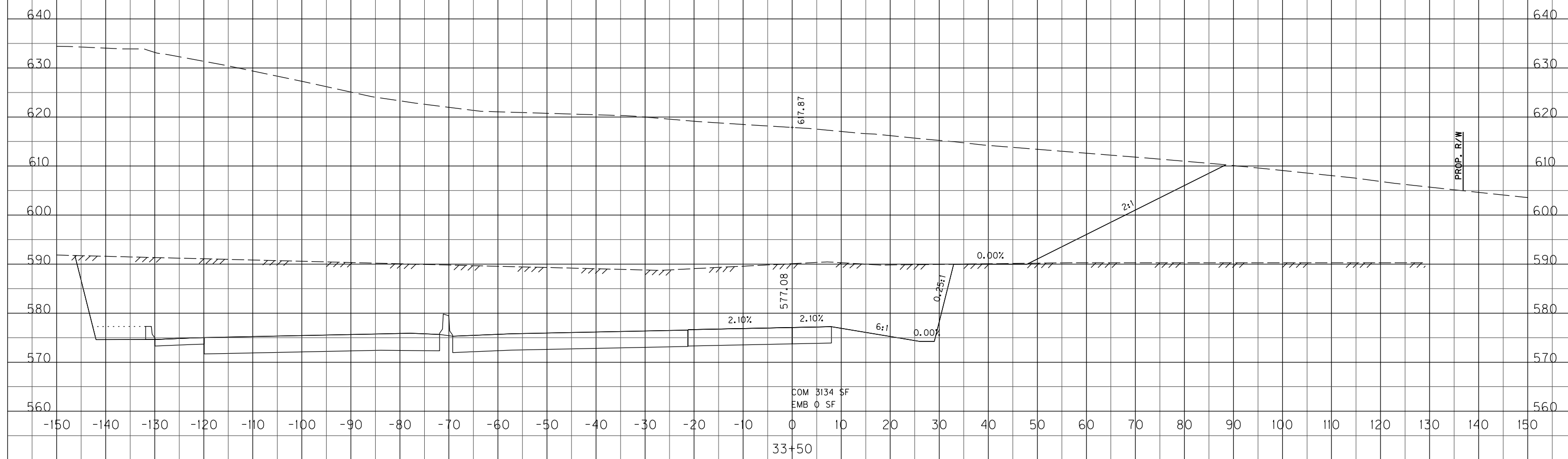
HORIZONTAL
VERTICAL

RAMP B
STA. 32+50 TO STA. 32+50

0

COUNTY OF	ITEM NO.	SHEET NO.
JEFFERSON	5-731.00	X238

FILE NAME: T:\1865-DESIGN\CONTRACT PLAN SET\ROADWAY\PLAN SET\CROSS-SECTIONS\PR-RAMP CROSS SECTIONS.DGN
 USER: Interonymus
 DATE PLOTTED: November 15, 2011
 E-SHEET NAME:
 MicroStation v8.11.7.180



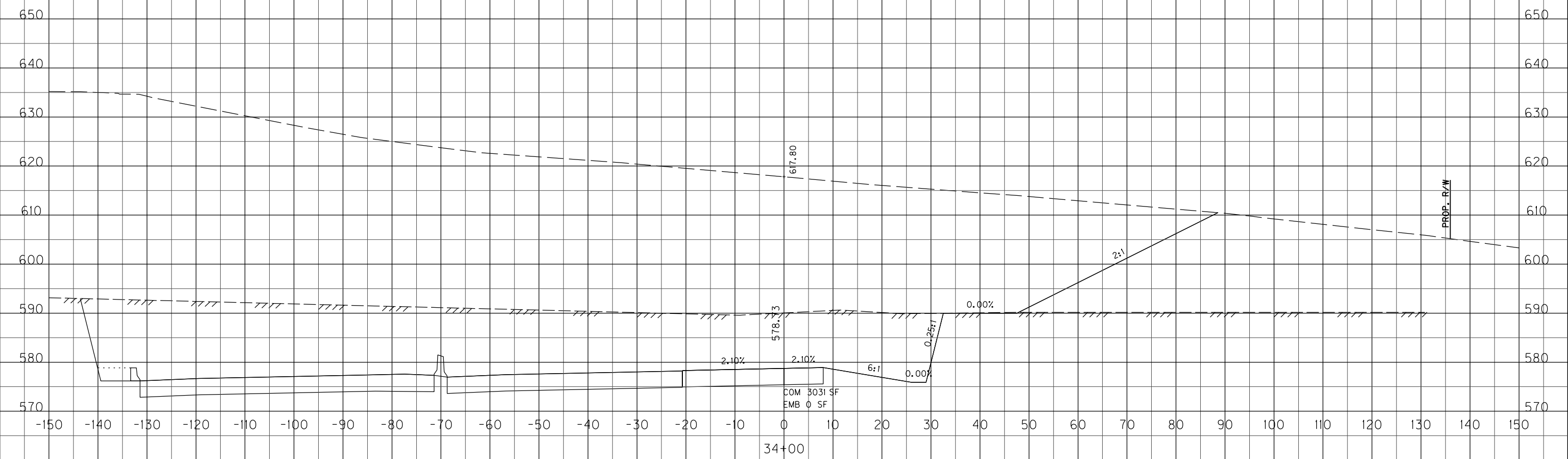
SCALE: 1" = 10'
1" = 10'

HORIZONTAL
VERTICAL

RAMP B
STA. 33+50 TO STA. 33+50

COUNTY OF	ITEM NO.	SHEET NO.
JEFFERSON	5-731.00	X239

MicroStation v8.11.7.180
 E-SHEET NAME:
 USER: Interonymus
 DATE PLOTTED: November 15, 2011
 FILE NAME: T:\865-DESIGN\CONTRACT PLAN SET\ROADWAY\PLAN SET\CROSS-SECTIONS\PR-RAMP CROSS SECTIONS.DGN

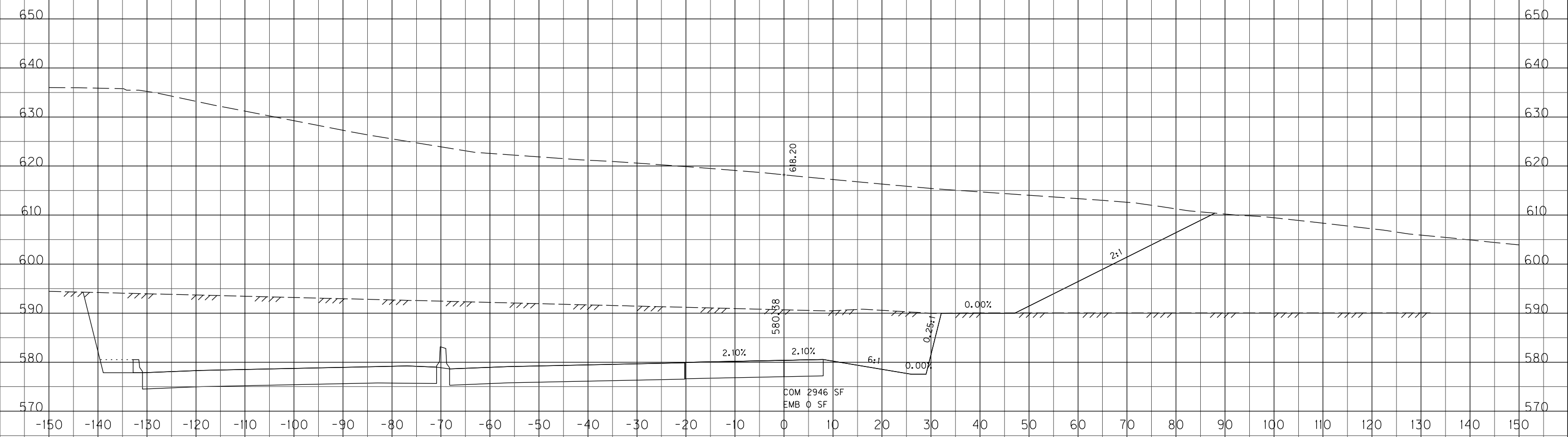


SCALE: 1" = 10'
 1" = 10'
 HORIZONTAL
 VERTICAL

RAMP B
 STA. 34+00 TO STA. 34+00

COUNTY OF	ITEM NO.	SHEET NO.
JEFFERSON	5-731.00	X240

FILE NAME: T:\1865-DESIGN\CONTRACT PLAN SET\ROADWAY\PLAN SET\CROSS-SECTIONS\PR-RAMP CROSS SECTIONS.DGN
 USER: Interonymus
 DATE PLOTTED: November 15, 2011
 E-SHEET NAME:
 MicroStation v8.11.7.180



COM 2946 SF
EMB 0 SF

COM 5534 CY
EMB 0 CY

SCALE: 1" = 10'
1" = 10'

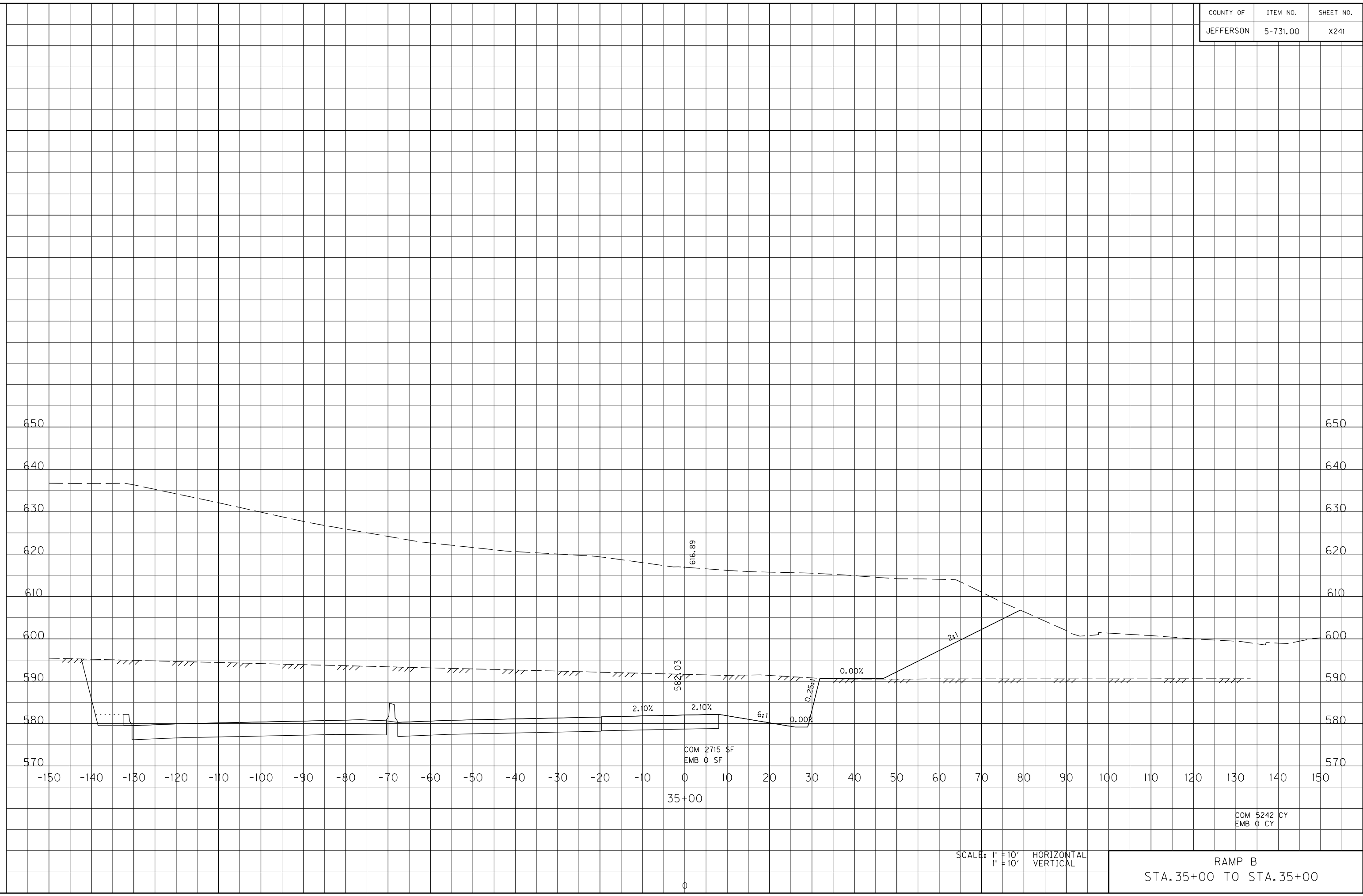
HORIZONTAL
VERTICAL

RAMP B
STA. 34+50 TO STA. 34+50

0

COUNTY OF	ITEM NO.	SHEET NO.
JEFFERSON	5-731.00	X241

MicroStation v8.11.7.180
 E-SHEET NAME:
 USER: Interonymus
 DATE PLOTTED: November 15, 2011
 FILE NAME: T:\1865-DESIGN\CONTRACT PLAN SET\ROADWAY\PLAN SET\CROSS-SECTIONS\PR-RAMP CROSS SECTIONS.DGN



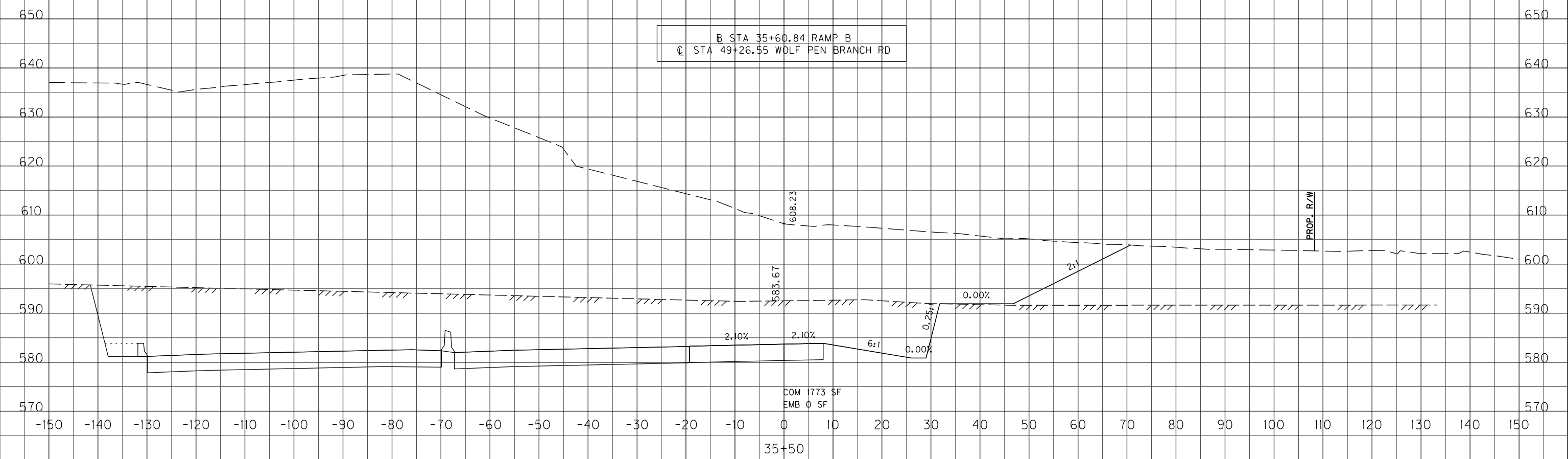
SCALE: 1" = 10'
1" = 10'

HORIZONTAL
VERTICAL

RAMP B
STA. 35+00 TO STA. 35+00

COUNTY OF	ITEM NO.	SHEET NO.
JEFFERSON	5-731.00	X242

FILE NAME: T:\1865-DESIGN\CONTRACT PLAN SET\ROADWAY\PLAN SET\CROSS-SECTIONS\PR-RAMP CROSS SECTIONS.DGN
 USER: Interonymus
 DATE PLOTTED: November 15, 2011
 E-SHEET NAME:
 MicroStation v8.11.7.180

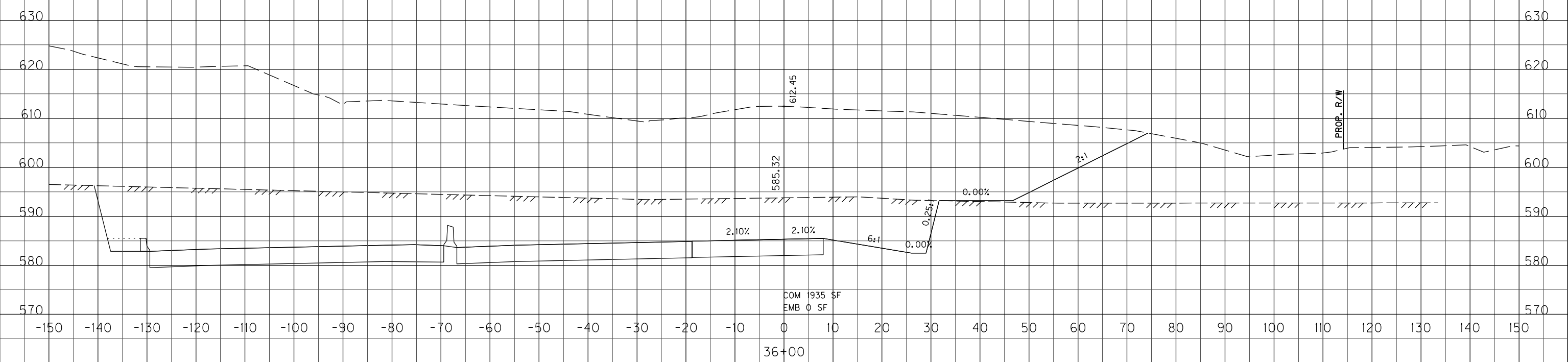
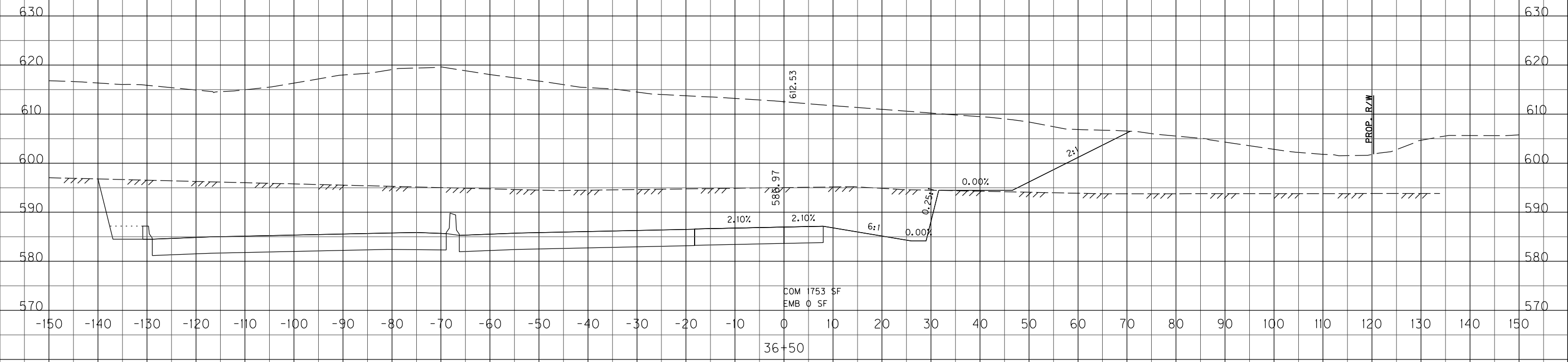


SCALE: 1" = 10'
 1" = 10'
 HORIZONTAL
 VERTICAL

RAMP B
 STA. 35+50 TO STA. 35+50

COUNTY OF	ITEM NO.	SHEET NO.
JEFFERSON	5-731.00	X243

FILE NAME: T:\B65-DESIGN\CONTRACT PLAN SET\ROADWAY\PLAN SET\CROSS-SECTIONS\PR-RAMP CROSS SECTIONS.DGN
 USER: jheronymus
 DATE PLOTTED: November 15, 2011
 E-SHEET NAME:
 MicroStation v8.11.7.180



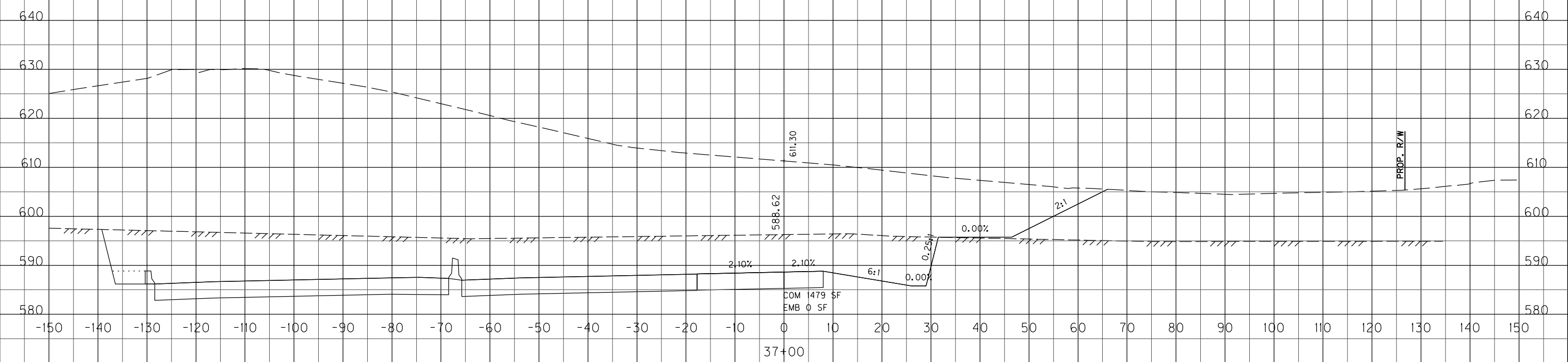
SCALE: 1" = 10'
1" = 10'

HORIZONTAL
VERTICAL

RAMP B
STA. 36+00 TO STA. 36+50

COUNTY OF	ITEM NO.	SHEET NO.
JEFFERSON	5-731.00	X244

FILE NAME: T:\1865-DESIGN\CONTRACT PLAN SET\ROADWAY\PLAN SET\CROSS-SECTIONS\PR-RAMP CROSS SECTIONS.DGN
 USER: Interonymus
 DATE PLOTTED: November 15, 2011
 E-SHEET NAME:
 MicroStation v8.11.7.180



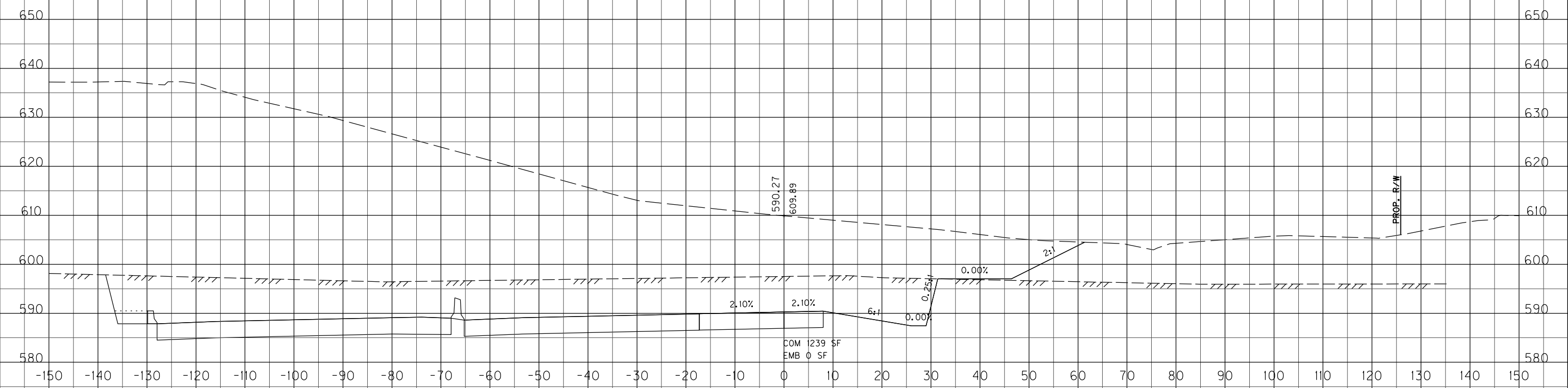
SCALE: 1" = 10'
1" = 10'

HORIZONTAL
VERTICAL

RAMP B
STA. 37+00 TO STA. 37+00

COUNTY OF	ITEM NO.	SHEET NO.
JEFFERSON	5-731.00	X245

MicroStation v8.11.7.180
 E-SHEET NAME:
 USER: Interonymus
 DATE PLOTTED: November 15, 2011
 FILE NAME: T:\1865-DESIGN\CONTRACT PLAN SET\ROADWAY\PLAN SET\CROSS-SECTIONS\PR-RAMP CROSS SECTIONS.DGN



37+50

COM 1239 SF
EMB 0 SF

COM 2517 CY
EMB 0 CY

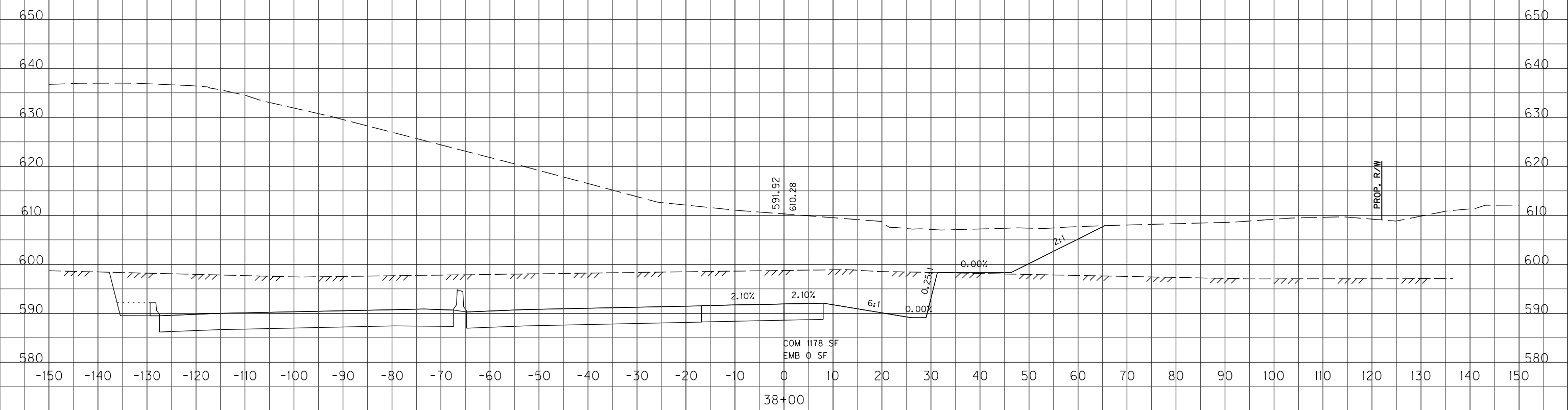
SCALE: 1" = 10'
1" = 10'

HORIZONTAL
VERTICAL

RAMP B
STA. 37+50 TO STA. 37+50

COUNTY OF	ITEM NO.	SHEET NO.
JEFFERSON	5-731.00	X246

FILE NAME: T:\865-DESIGN\CONTRACT PLAN SET\ROADWAY\PLAN SET\CROSS-SECTIONS\PR-RAMP CROSS SECTIONS.DGN
 USER: Interonymus
 DATE PLOTTED: November 15, 2011
 E-SHEET NAME:
 MicroStation v8.11.7.180



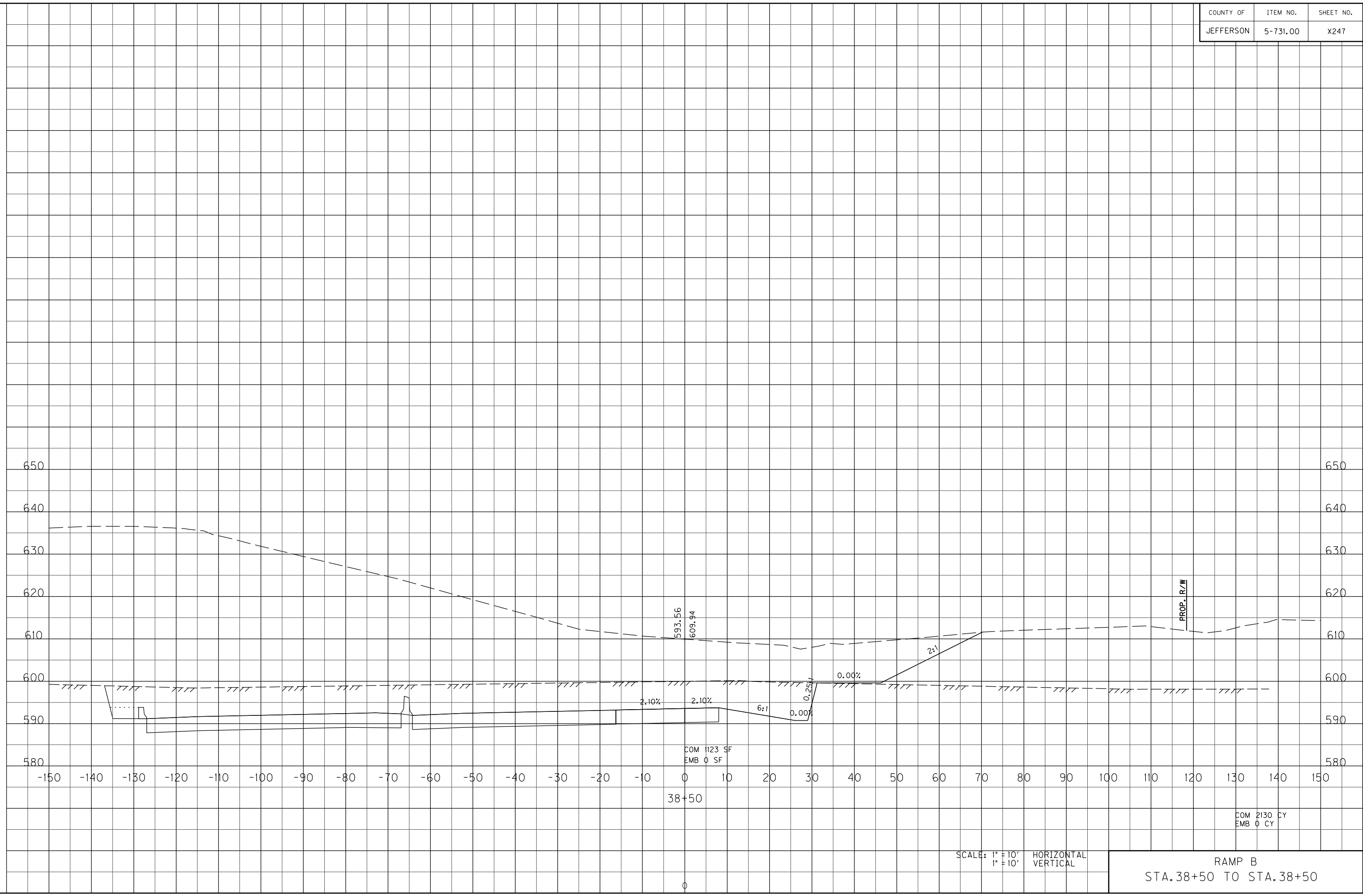
SCALE: 1" = 10'
1" = 10'

HORIZONTAL
VERTICAL

RAMP B
STA. 38+00 TO STA. 38+00

COUNTY OF	ITEM NO.	SHEET NO.
JEFFERSON	5-731.00	X247

MicroStation v8.11.7.180
 E-SHEET NAME:
 USER: Interonymus
 DATE PLOTTED: November 15, 2011
 FILE NAME: T:\1865-DESIGN\CONTRACT PLAN SET\ROADWAY\PLAN SET\CROSS-SECTIONS\PR-RAMP CROSS SECTIONS.DGN

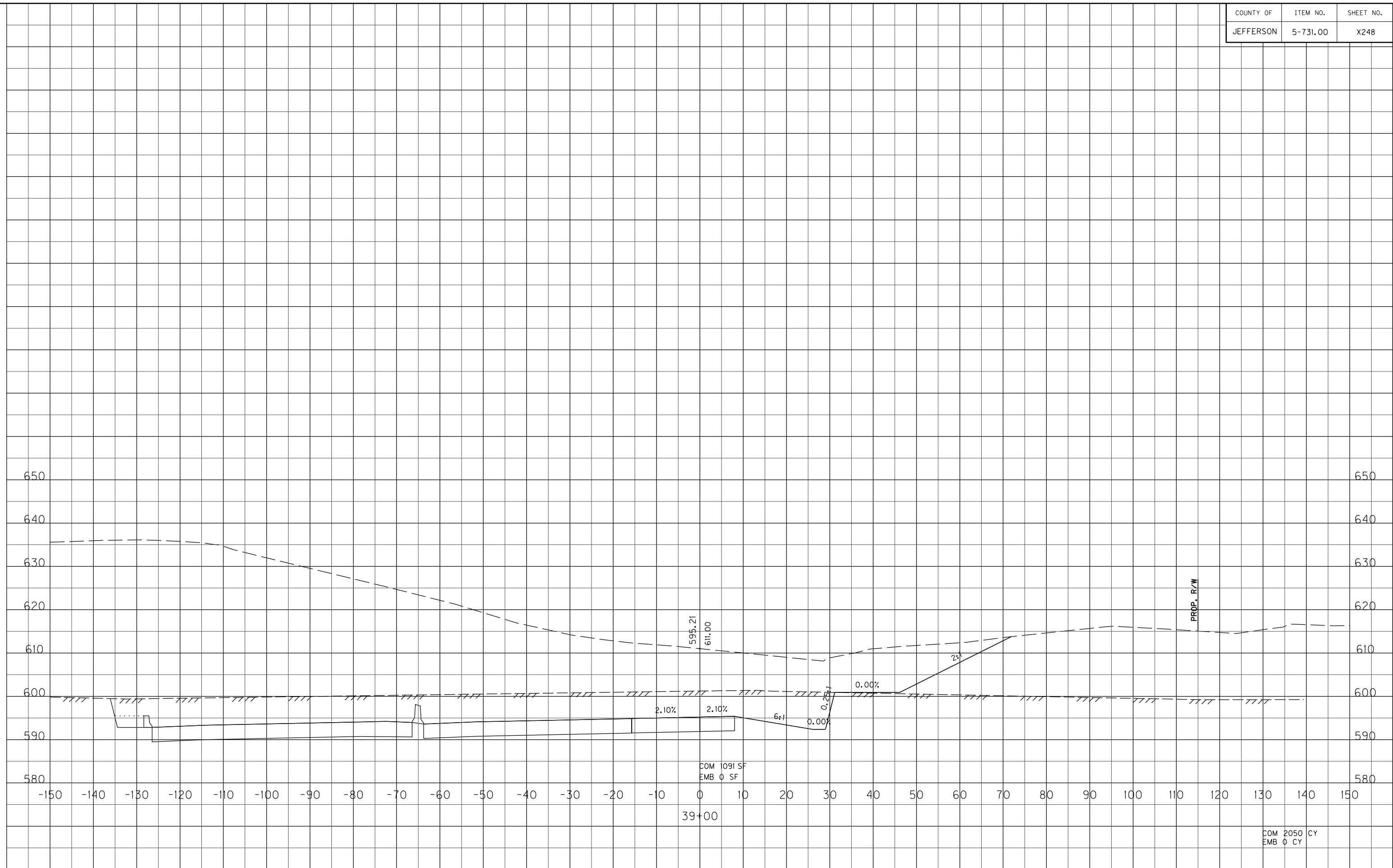


SCALE: 1" = 10'
 1" = 10'
 HORIZONTAL
 VERTICAL

RAMP B
 STA. 38+50 TO STA. 38+50

COUNTY OF	ITEM NO.	SHEET NO.
JEFFERSON	5-731.00	X248

FILE NAME: T:\B65-DESIGN\CONTRACT PLAN SET\ROADWAY\PLAN SET\CROSS-SECTIONS\PR-RAMP CROSS SECTIONS.DGN
 USER: Interonymus
 DATE PLOTTED: November 15, 2011
 E-SHEET NAME:
 MicroStation v8.11.7.180



COM 1091 SF
EMB 0 SF

COM 2050 CY
EMB 0 CY

SCALE: 1" = 10'
1" = 10'

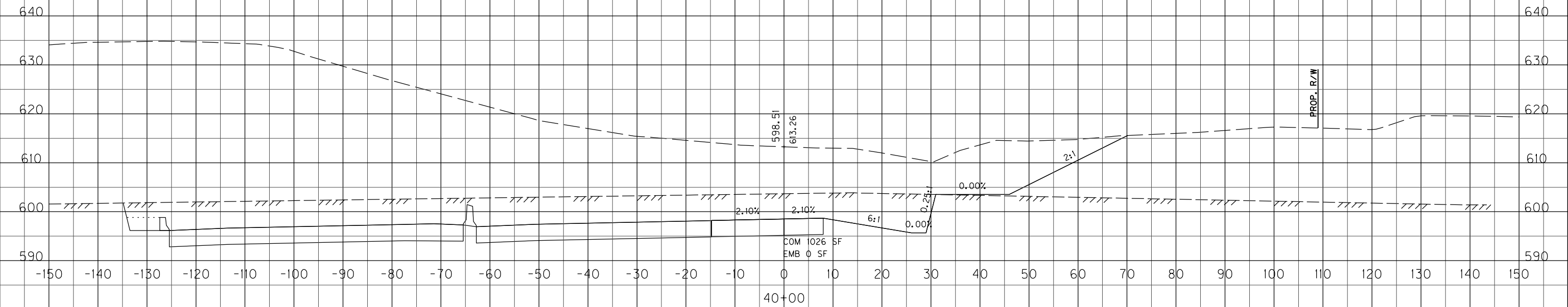
HORIZONTAL
VERTICAL

RAMP B
STA. 39+00 TO STA. 39+00

0

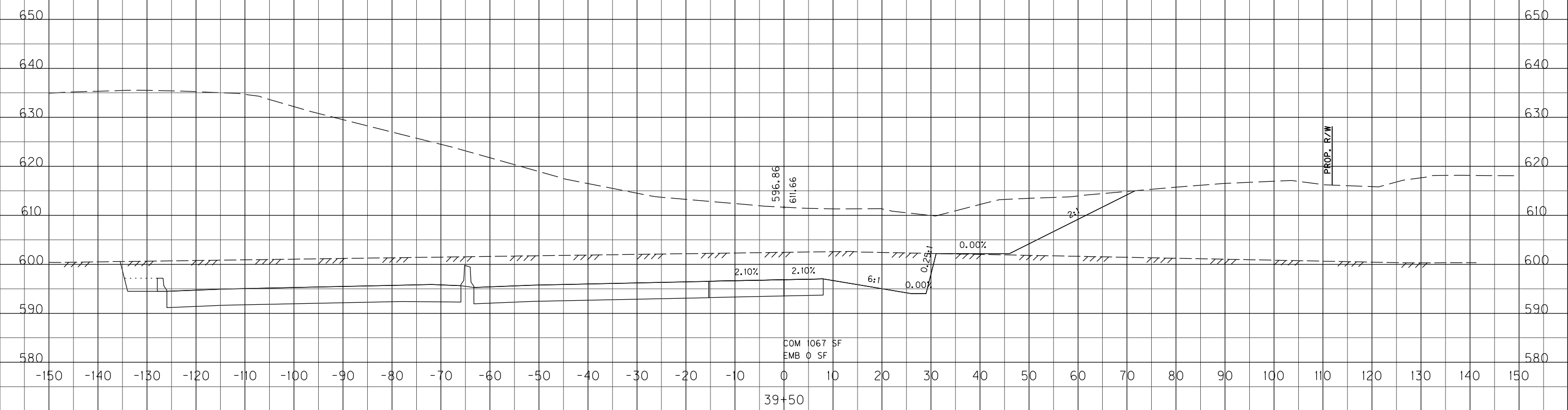
COUNTY OF	ITEM NO.	SHEET NO.
JEFFERSON	5-731.00	X249

FILE NAME: T:\B65-DESIGN\CONTRACT PLAN SET\ROADWAY\PLAN SET\CROSS-SECTIONS\PR-RAMP CROSS SECTIONS.DGN
 USER: Interonymus
 DATE PLOTTED: November 15, 2011
 E-SHEET NAME:
 MicroStation v8.11.7.180



COM 1026 SF
EMB 0 SF

COM 1938 CY
EMB 0 CY



COM 1067 SF
EMB 0 SF

COM 1998 CY
EMB 0 CY

SCALE: 1" = 10'
1" = 10'

HORIZONTAL
VERTICAL

RAMP B
STA. 39+50 TO STA. 40+00

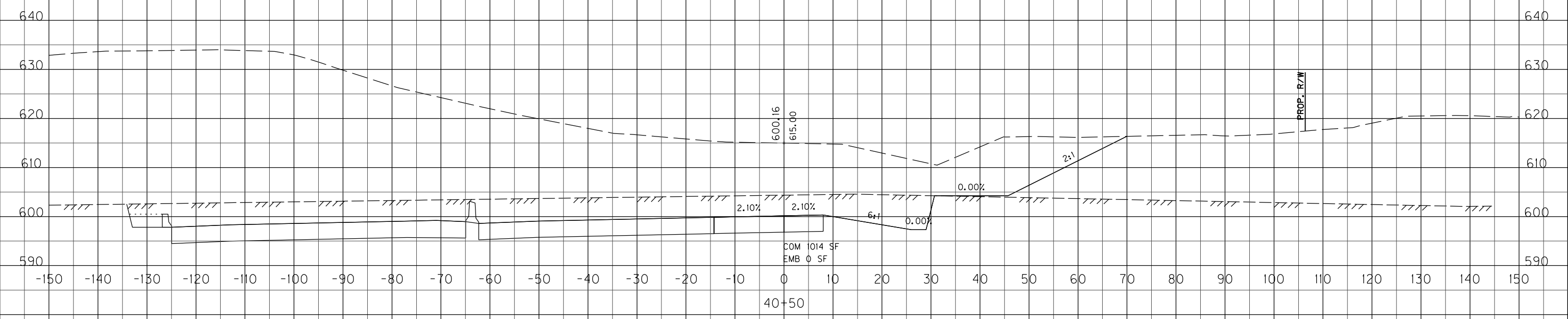
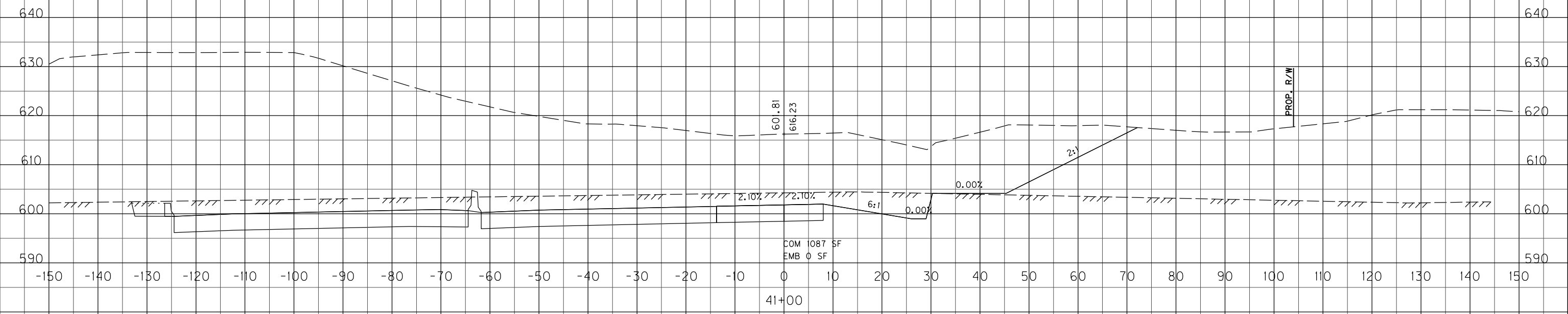
COUNTY OF	ITEM NO.	SHEET NO.
JEFFERSON	5-731.00	X250

FILE NAME: T:\865-DESIGN\CONTRACT PLAN SET\ROADWAY\PLAN SET\CROSS-SECTIONS\PR-RAMP CROSS SECTIONS.DGN

USER: Interonymus
DATE PLOTTED: November 15, 2011

E-SHEET NAME:

MicroStation v8.11.7.180



COM 1945 CY
EMB 0 CY

COM 1889 CY
EMB 0 CY

SCALE: 1" = 10'
1" = 10'

HORIZONTAL
VERTICAL

RAMP B
STA. 40+50 TO STA. 41+00

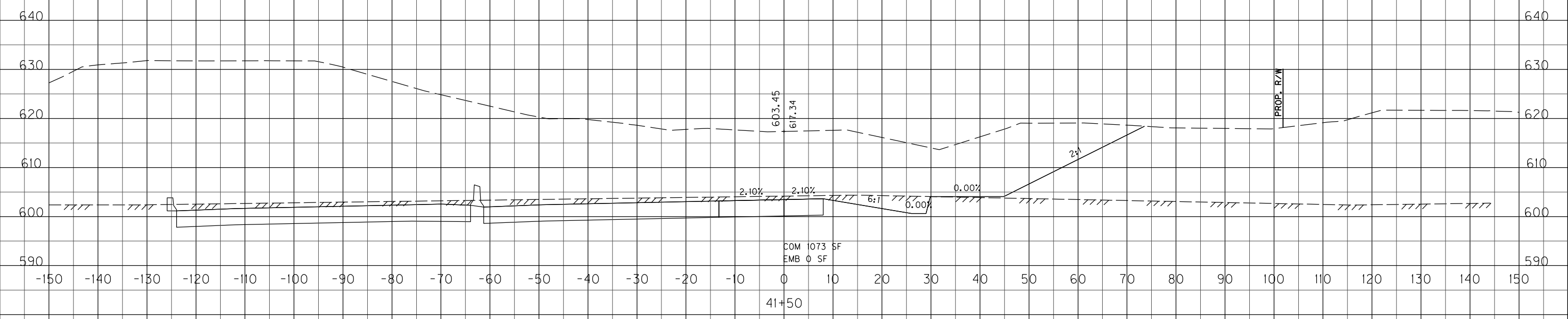
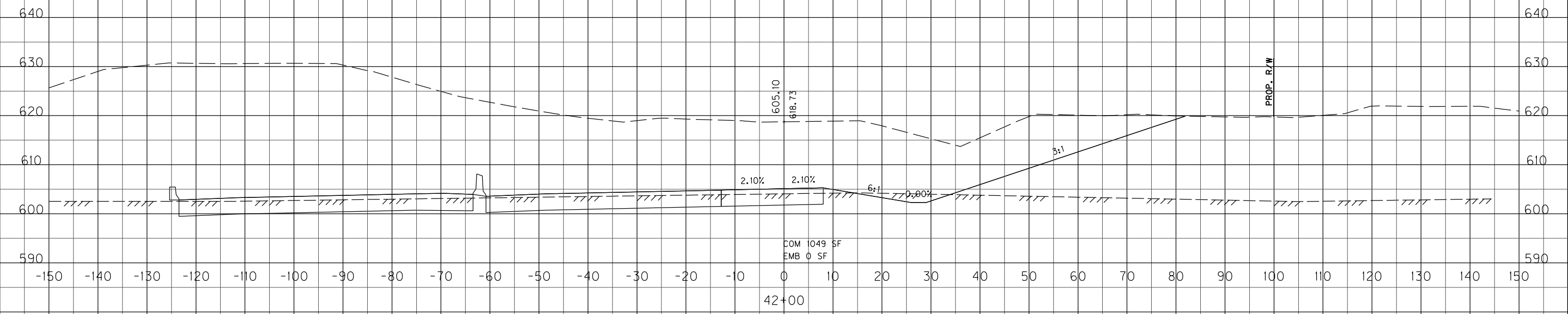
COUNTY OF	ITEM NO.	SHEET NO.
JEFFERSON	5-731.00	X251

FILE NAME: T:\1865-DESIGN\CONTRACT PLAN SET\ROADWAY\PLAN SET\CROSS-SECTIONS\PR-RAMP CROSS SECTIONS.DGN

USER: Interonymus
DATE PLOTTED: November 15, 2011

E-SHEET NAME:

MicroStation v8.11.7.180



SCALE: 1" = 10'
1" = 10'

HORIZONTAL
VERTICAL

RAMP B
STA. 41+50 TO STA. 42+00

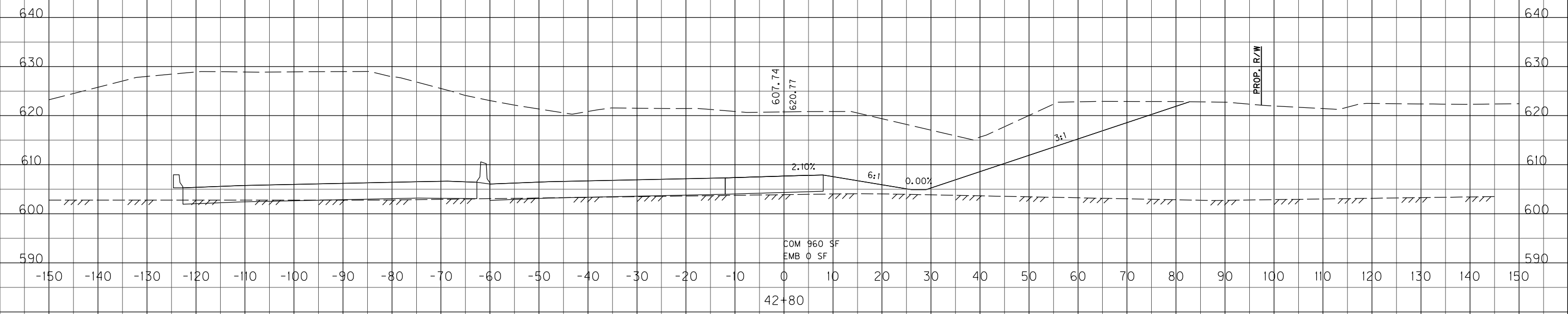
FILE NAME: T:\1865-DESIGN\CONTRACT PLAN SET\ROADWAY\PLAN SET\CROSS-SECTIONS\PR-RAMP CROSS SECTIONS.DGN

USER: Interonymus
DATE PLOTTED: November 15, 2011

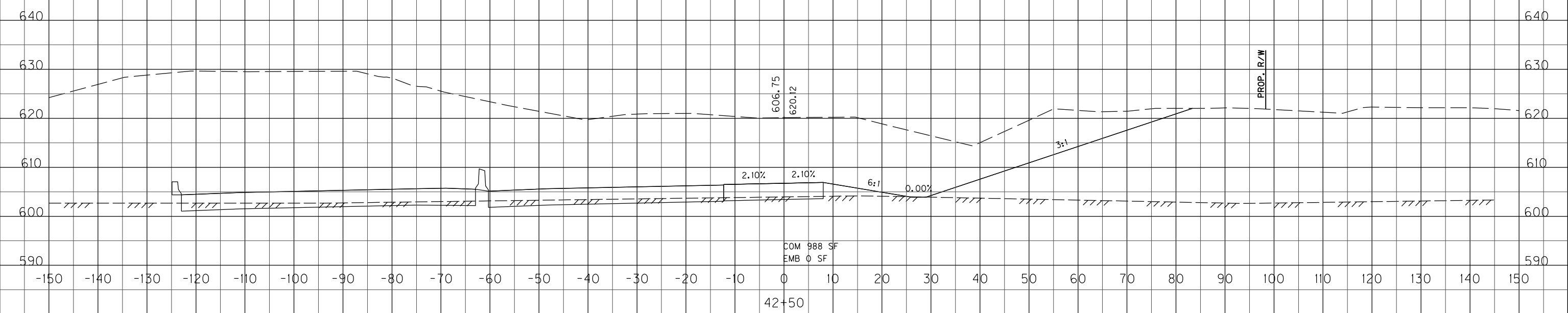
E-SHEET NAME:

MicroStation v8.11.7.180

61.33' LT @ KY 841 STA 76+00.00 =
PDE @ RAMP B STA 42+80.00
END CONSTRUCTION



COM 1082 CY
EMB 0 CY



COM 1885 CY
EMB 0 CY

SCALE: 1" = 10'
1" = 10'

HORIZONTAL
VERTICAL

RAMP B
STA. 42+50 TO STA. 42+80