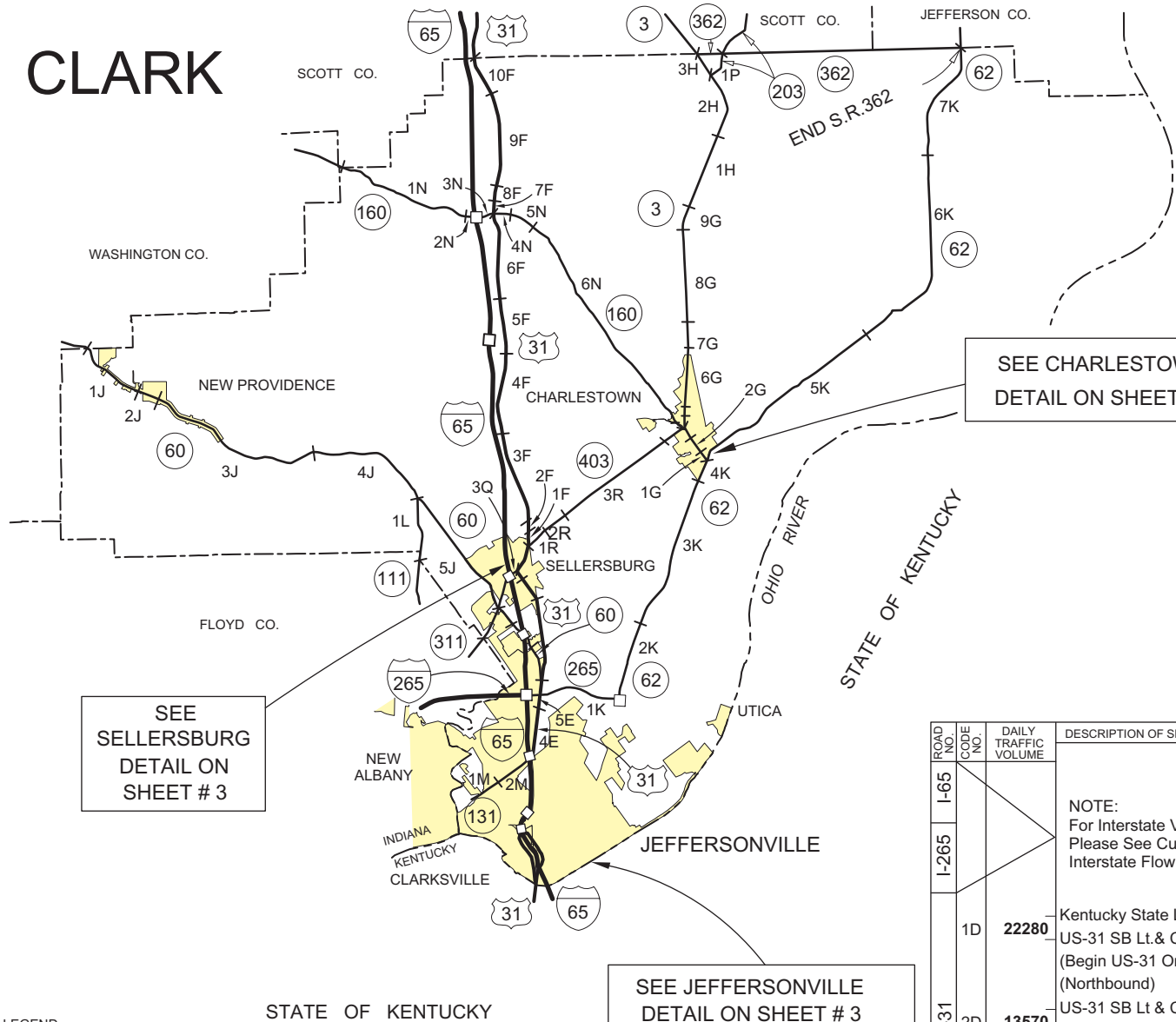


CLARK

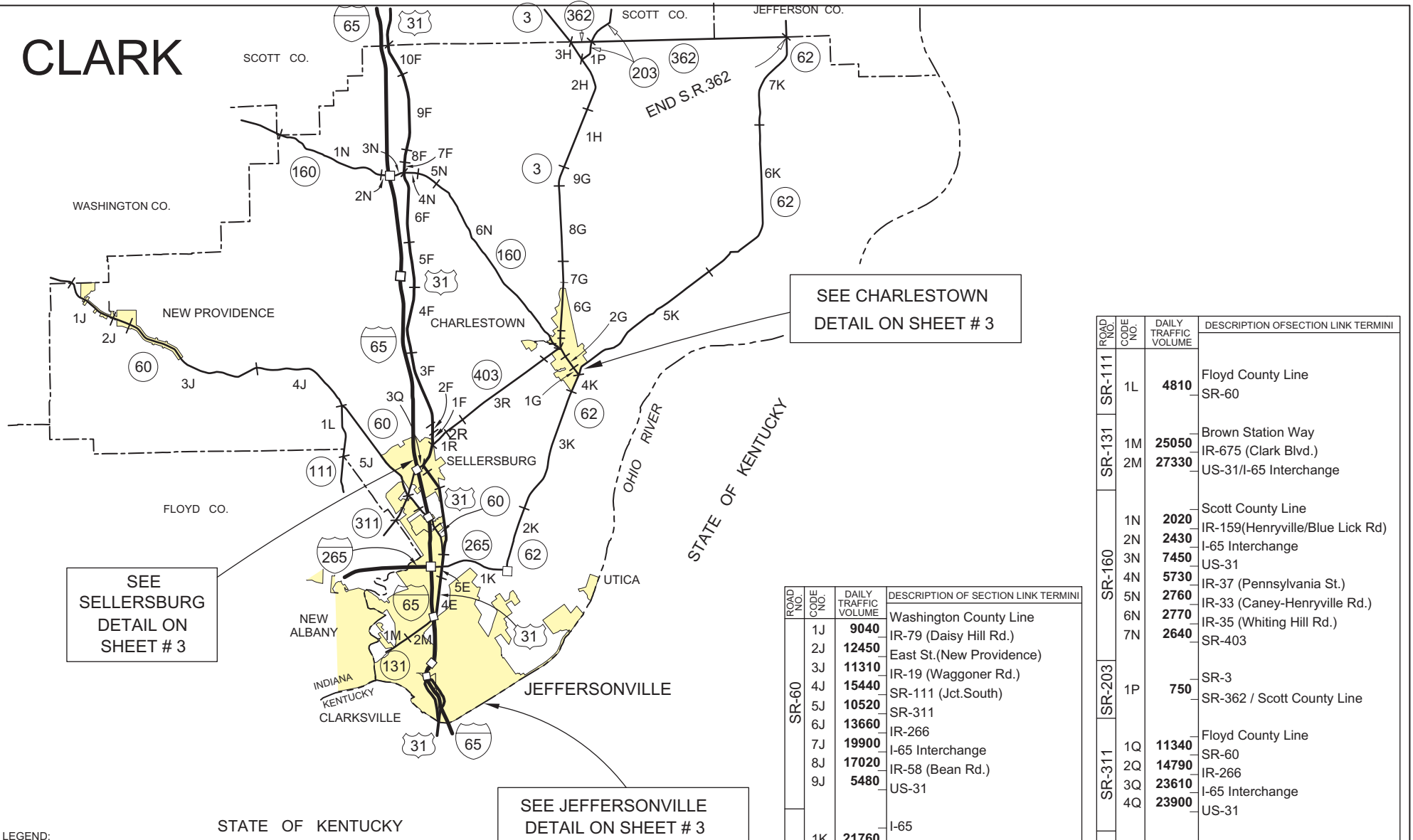


ROAD NO.	CODE NO.	DAILY TRAFFIC VOLUME	DESCRIPTION OF SECTION LINK TERMINI
US-31			(US-31 Southbound)
	7D	9950	I-65 SB (Clarksville)
	8D	27790	Brown Sta.Way EB(Clarksvl.)
	9D	20630	Stansifer Ave.(Clarksville)
	1E	24840	10th St.(Jeffersonville)
	2E	7320	Ramp to I-65 Southbound Court Ave.(Jeffersonville) (End US-31 One-way Pair) (US-31 follows over I-65)
	3E	16080	I-65/SR-131
	4E	9340	IR-8 (Old Potter's Rd.)
	5E	8270	SR-60 (Jct.West)
	6E	8090	Penn Ave.
7E	11330	New Albany St.(Sellersburg)	
8E	28730	SR-311 (Jct.South)	
9E	21000	Utica St.(Sellersburg)	
1F	9060	SR-403 (Jct.North)	
2F	6370	IR-426 (Riley Dr.)	
3F	6370	IR-424 (Creek Rd.)	
4F	5880	IR-153 (Bud Parker)	
5F	4200	IR-29 (Memphis)	
6F	3320	IR-50 (Caney Rd.)	
7F	6080	SR-160	
8F	8100	SR-62 (Jct.East)	
9F	8100	IR-356 (College St.)	
10F	6730	IR-339 (Lake Rd.)	
SR-3			IR-180 (Beagle Club Rd.)
			Scott County Line
	1G	9770	SR-62 (Jct.East)
	2G	13790	Main St.(Charlestown)
	3G	16310	Clark Blvd.(Charlestown)
	4G	15620	SR-403 (Jct.South)
	5G	11420	Birch St.(Charlestown)
	6G	11420	Monroe St.(Charlestown)
	7G	7830	5th (Charlestown)
	8G	5810	IR-47 (Edgewood Dr.)
9G	4620	IR-114 (Leon Prall Rd.)	
1H	2660	IR-183 (Otis Fry Rd.)	
2H	2560	IR-51 (New Market Rd.)	
3H	2210	SR-203 (Jct.North)	
		1520	SR-362 / Scott County Line

ROAD NO.	CODE NO.	DAILY TRAFFIC VOLUME	DESCRIPTION OF SECTION LINK TERMINI	
US-31	I-65		NOTE: For Interstate Volumes Please See Current Interstate Flow Map.	
	I-265			
	1D	22280		Kentucky State Line US-31 SB Lt. & Court St.Rt. (Begin US-31 One-Way Pair) (Northbound)
	2D	13570		US-31 SB Lt & Court St Rt
	3D	28590		Ramp from I-65 Northbound
	4D	25170		10th St.(Jeffersonville)
5D	24660	Stansifer Ave.(Clarksville)		
6D	11340	Brown Station Way WB(Clarksvl.) I-65 WB (Clarksville)		

- LEGEND:
- U.S. ROAD
 - STATE ROAD
 - INTERCHANGE
 - COUNTY LINE
 - INVENTORY ROUTE
 - INTERSTATE ROAD
 - CORPORATION LINE
 - SECTION LINK TERMINAL
 - LOCAL ROAD OR STREET NAME

CLARK



SEE SELLERSBURG
DETAIL ON
SHEET # 3

SEE CHARLESTOWN
DETAIL ON SHEET # 3

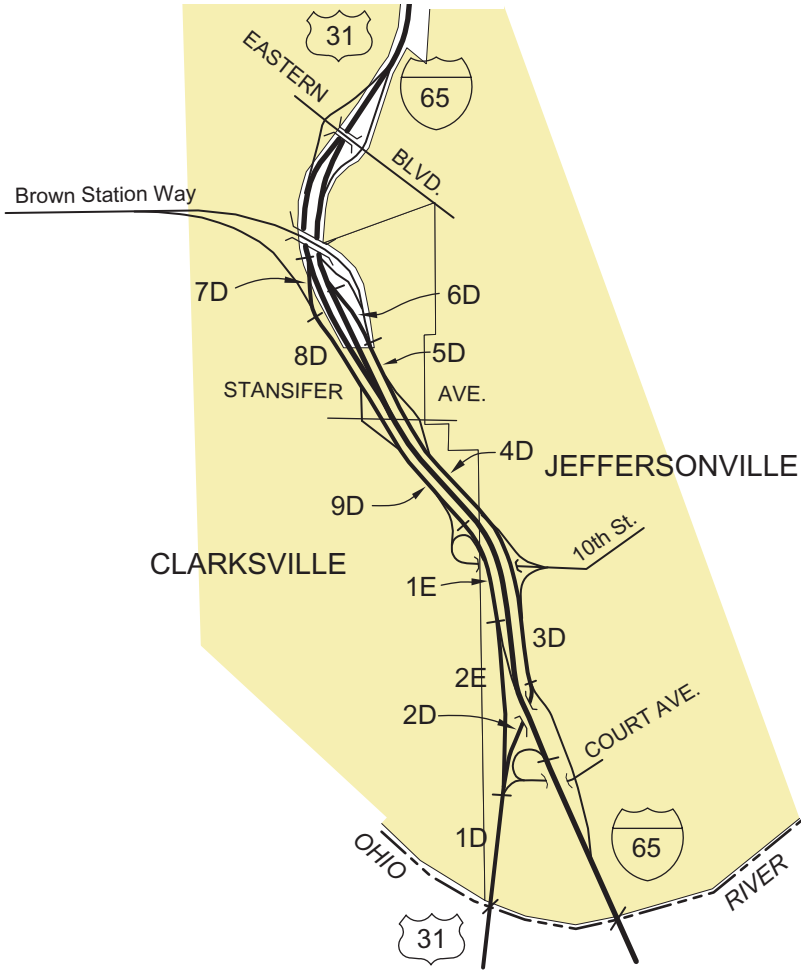
SEE JEFFERSONVILLE
DETAIL ON SHEET # 3

- LEGEND:**
- U.S. ROAD
 - STATE ROAD
 - INTERCHANGE
 - COUNTY LINE
 - INVENTORY ROUTE
 - INTERSTATE ROAD
 - CORPORATION LINE
 - SECTION LINK TERMINAL
 - () LOCAL ROAD OR STREET NAME

ROAD NO.	CODE NO.	DAILY TRAFFIC VOLUME	DESCRIPTION OF SECTION LINK TERMINI
SR-60	1J	9040	Washington County Line
	2J	12450	IR-79 (Daisy Hill Rd.)
	3J	11310	East St. (New Providence)
	4J	15440	IR-19 (Waggoner Rd.)
	5J	10520	SR-111 (Jct. South)
	6J	13660	SR-311
	7J	19900	IR-266
	8J	17020	I-65 Interchange
	9J	5480	IR-58 (Bean Rd.) US-31
SR-62	1K	21760	I-65
	2K	21120	IR-745 (Old SR-62)
	3K	18880	IR-9 (Salem Rd.)
	4K	14950	IR-13 (Bethaney Rd.)
	5K	8340	SR-3
	6K	4990	IR-173 (Dave Carr Rd.)
	7K	3550	IR-38 (New Washington Rd.) Jefferson County Line

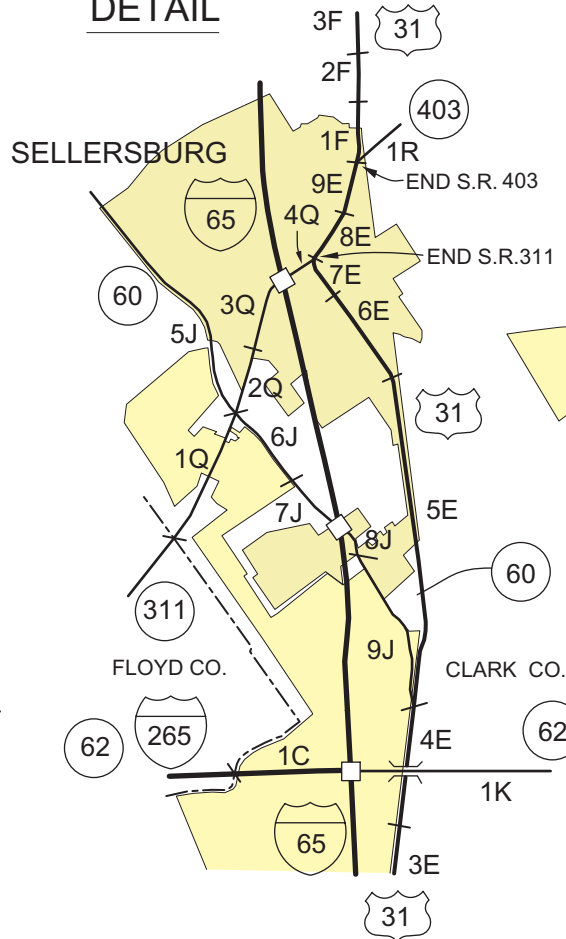
ROAD NO.	CODE NO.	DAILY TRAFFIC VOLUME	DESCRIPTION OF SECTION LINK TERMINI
SR-111	1L	4810	Floyd County Line SR-60
	SR-131		
SR-131	1M	25050	Brown Station Way IR-675 (Clark Blvd.)
	2M	27330	US-31/I-65 Interchange
SR-160	1N	2020	Scott County Line
	2N	2430	IR-159 (Henryville/Blue Lick Rd)
	3N	7450	I-65 Interchange
	4N	5730	US-31
	5N	2760	IR-37 (Pennsylvania St.)
	6N	2770	IR-33 (Caney-Henryville Rd.)
	7N	2640	IR-35 (Whiting Hill Rd.) SR-403
SR-203	1P	750	SR-3 SR-362 / Scott County Line
	SR-311		
SR-311	1Q	11340	Floyd County Line
	2Q	14790	SR-60
	3Q	23610	IR-266
	4Q	23900	I-65 Interchange US-31
SR-403	1R	8810	US-31
	2R	9470	IR-151 (Greenleaf Rd.)
	3R	8210	IR-9 (John Noble Rd.)
	4R	8630	IR-365 (Locust Dr.)
	5R	12620	SR-160 (Jct. West)
	6R	11090	Horton Dr. (Charlestown) SR-3

JEFFERSONVILLE
DETAIL

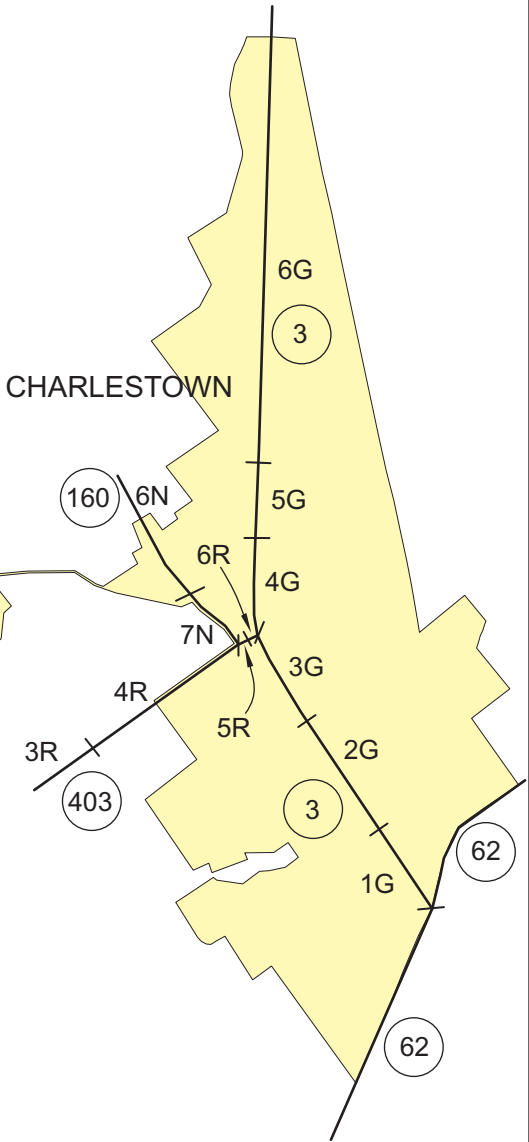


CLARK

SELLERSBURG
DETAIL



CHARLESTOWN



CHARLESTOWN DETAIL

- LEGEND:
- U.S. ROAD
 - STATE ROAD
 - INTERCHANGE
 - STATE LINE
 - IR INVENTORY ROUTE
 - INTERSTATE ROAD
 - CORPORATION LINE
 - SECTION LINK TERMINAL
 - LOCAL ROAD OR STREET NAME