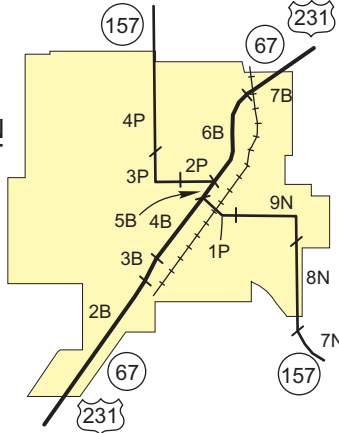


GREENE

WORTHINGTON DETAIL

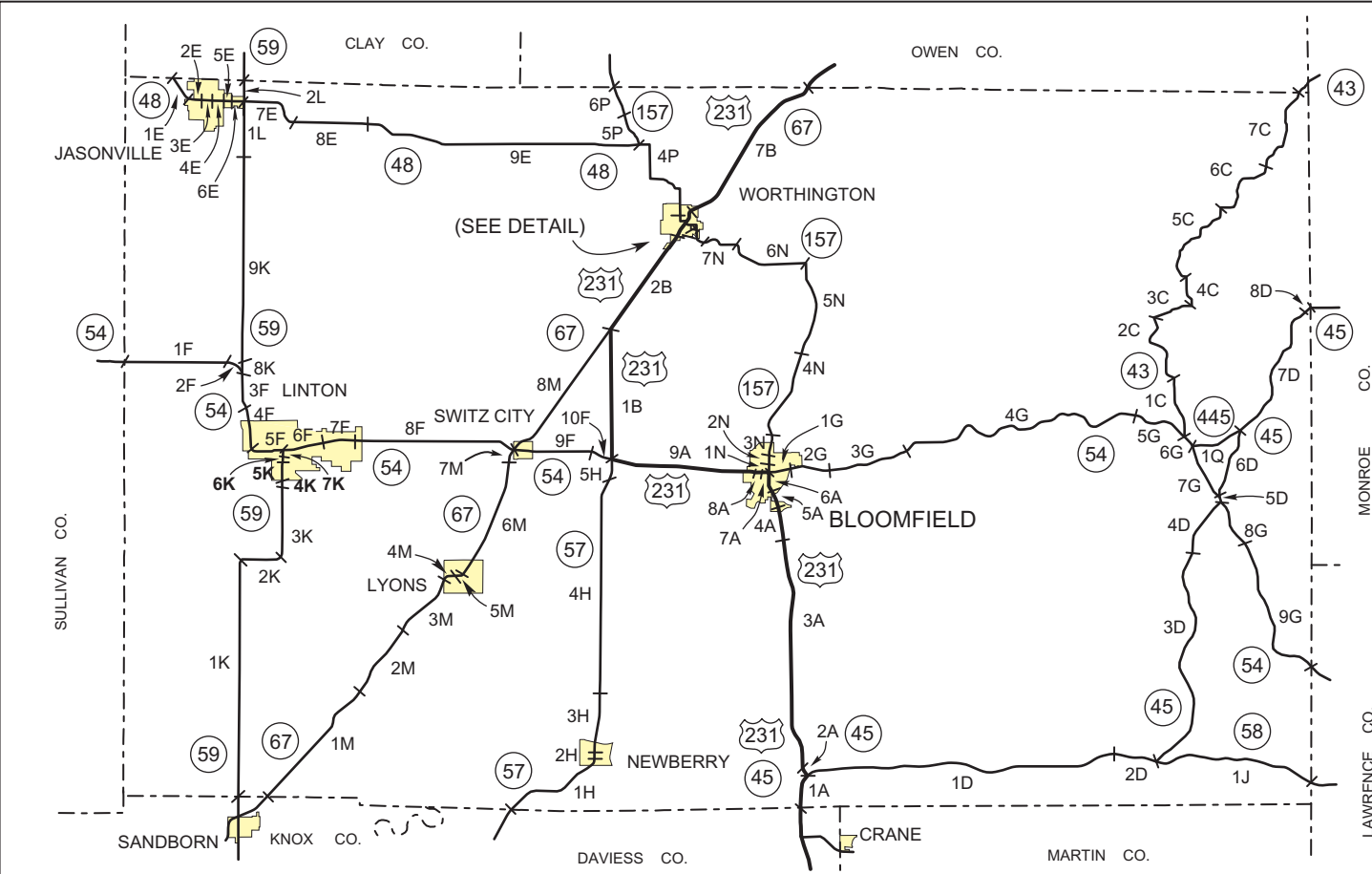
- LEGEND:**
- STATE ROAD
 - U.S. ROAD
 - INTERSTATE ROAD
 - INTERCHANGE
 - COUNTY LINE
 - INVENTORY ROUTE
 - CORPORATION LINE
 - SECTION LINK TERMINAL
 - LOCAL ROAD OR STREET NAME



ROAD NO.	CODE NO.	DAILY TRAFFIC VOLUME	DESCRIPTION OF SECTION LINK TERMINI
US-231	1A	4660	Daviess County Line
	2A	4010	SR-45 / SR-58
	3A	3850	IR-2 (710 South)
	4A	4560	IR-316 (175 South)
	5A	8370	IR-18 (50 South)
	6A	11180	Spring St.(Bloomfield)
	7A	15600	SR-54 & SR-157
	8A	14030	Jefferson St.(Bloomfield)
SR-43	9A	8840	Cleveland St.(Bloomfield)
	1B	2840	SR-54 & SR-57
	2B	5510	SR-67 (Jct.South)
	3B	6090	Terre Haute St.& Hanna St.
	4B	6480	Lafayette St.(Worthington)
	5B	7080	SR-157 (Jct.South)
	6B	6520	SR-157 (Jct.North)
	7B	4960	Third St.(Worthington)
			Owen County Line

ROAD NO.	CODE NO.	DAILY TRAFFIC VOLUME	DESCRIPTION OF SECTION LINK TERMINI
SR-43	1C	2110	SR-54
	2C	1520	IR-128 (250 North)
	3C	1350	IR-24 (420 North)
	4C	760	IR-146 (450 North)
	5C	640	IR-144 (425 North)
	6C	740	IR-160 (700 North)
	7C	2300	IR-162 (800 North)
			Owen County Line
SR-45	1D	3280	US-231/SR-58 (Jct.West)
	2D	3630	IR-149 (900 East)
	3D	4510	SR-58 (Jct.East)
	4D	6050	IR-159 (Old Clifty Rd.)
	5D	8180	SR-54 (Jct.East)
	6D	6310	SR-54 (Jct.West)
	7D	13250	SR-445 (Jct. West)
	8D	13880	IR-146 (450 North)
			Monroe County Line

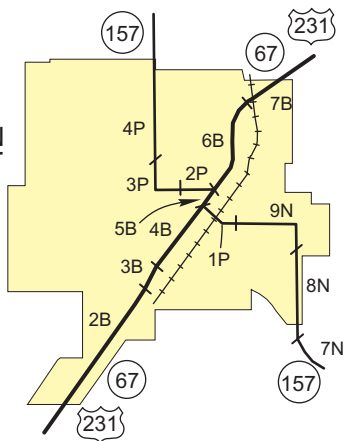
ROAD NO.	CODE NO.	DAILY TRAFFIC VOLUME	DESCRIPTION OF SECTION LINK TERMINI
SR-48	1E	5800	Clay County Line
	2E	11500	Kentucky St.(Jasonville)
	3E	11300	Horace St.(Jasonville)
	4E	18780	Meridian St.(Jasonville)
	5E	14540	Monroe St.(Jasonville)
	6E	14520	Huffman St.(Jasonville)
	7E	2230	SR-59
	8E	2050	IR-252 (900 North)
	9E	1590	IR-31 (1000 West)
SR-54	1F	5220	Sullivan County Line
	2F	5240	IR-114
	3F	8690	SR-59 (Jct.North)
	4F	20710	N.W. M St.(Linton)
	5F	15540	N.W. A St.(Linton)
	6F	19900	SR-59 (Jct.South)
	7F	15970	12th St.(Linton)
	8F	8520	IR-31 (1000 West)
	9F	9950	SR-67
	10F	6750	IR-47
SR-57			SR-57(Jct.S.)& US-231 (SR-54 over US-231)
	1G	11010	US-231 & SR-157(Jct.N)
	2G	7750	Cold Spring Rd.(Bloomfield)
	3G	7290	IR-111 (175 East)
	4G	6850	IR-303 (375 East)
	5G	6930	IR-155 (950 East)
	6G	7620	SR-43 (Jct.North)
	7G	1980	SR-445 (Jct.North)
			SR-45 (Jct.North)
		SR-45 (Jct. South)	
SR-59	8G	2530	SR-45 (Jct. South)
	9G	1190	IR-96 (150 South)
			Lawrence County Line
	1H	2670	Daviess County Line
	2H	4050	Fifth St.(Newberry)
SR-67	3H	3510	Fourth St.(Newberry)
	4H	3220	IR-194 (500 South)
			IR-90 (Base RD.)
	5H	3500	US-231 & SR-54



GREENE

WORTHINGTON DETAIL

- LEGEND:**
- STATE ROAD
 - U.S. ROAD
 - INTERSTATE ROAD
 - INTERCHANGE
 - COUNTY LINE
 - INVENTORY ROUTE
 - CORPORATION LINE
 - SECTION LINK TERMINAL
 - LOCAL ROAD OR STREET NAME



ROAD NO.	CODE NO.	DAILY TRAFFIC VOLUME	DESCRIPTION OF SECTION LINK TERMINI	
SR-58	1J	3100	Daviess County Line (SR-58 over US-231 & SR-45) SR-45 (Jct. North) Lawrence County Line	
	1K	2410	Knox County Line	
	2K	2630	IR-70 (200 South)	
	3K	3230	IR-72 (200 South)	
	4K	3470	IR-88 (S.E. O St.)	
	5K	6510	IR-16 (S.E. K St.)	
	6K	7630	S.E. C St. (Linton)	
	SR-59	7K	11720	SW & SE Vincennes St. (Linton) SR-54 (Jct. East) & N. Main St. (SR-59 follows over SR-54)
		8K	4280	SR-54 (Jct. West)
		9K	4870	IR-114 (300 North)
		1L	4410	IR-34 (800 North)
		2L	2410	SR-48 Clay County Line
		1M	1590	Knox County Line
		2M	1680	IR-3 (1000 West)
SR-67	3M	1830	IR-5 (900 West)	
	4M	3090	IR-7 (800 West)	
	5M	3030	Wine St. (Lyon)	
	6M	2690	Broad St. (Lyon)	
	7M	5560	IR-284 (60 North)	
	SR-157	8M	3120	SR-54 (Third St.) US-231 & SR-57 (SR-67 follows over US-231)
		1N	7030	US-231 & SR-54
		2N	4660	Indiana St. (Bloomfield)
3N		3970	Laura Ln. (Bloomfield)	
4N		3110	IR-95 (140 North)	
5N		1860	IR-308 (325 North)	
6N		1830	IR-39 (110 East)	
7N		1920	IR-150 (60 West)	
SR-445	8N	920	IR-432 (Smith Ferry Rd.)	
	9N	1320	Highland St. (Worthington)	
	1P	1400	Christian St. (Worthington) US-231 & SR67 (Jct. South) (SR-157 follows over US-231)	
	2P	2780	US-231 & SR-67 (Jct. North)	
	3P	3060	Lafayette St. (Worthington)	
	4P	2150	Union St. (Worthington)	
	5P	810	SR-48	
	6P	620	IR-296 (960 North) Owen County Line	
	1Q	6690	SR-54 SR-45	